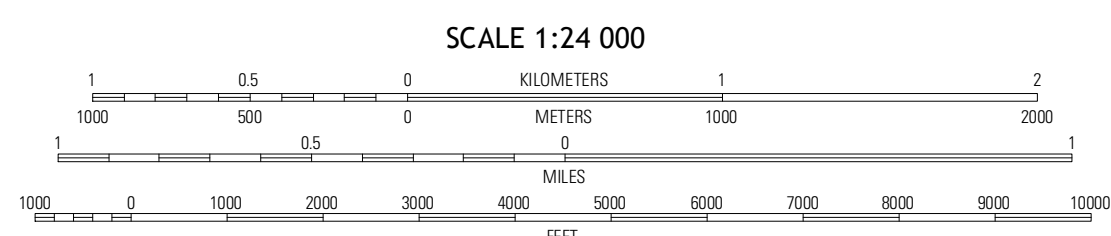
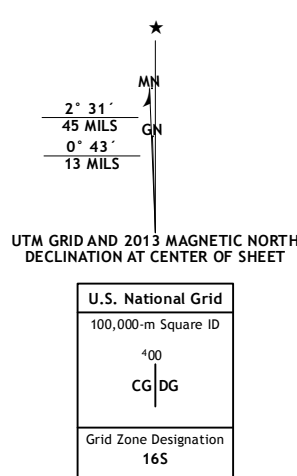


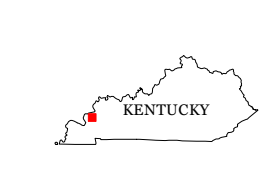
Produced by the United States Geological Survey
North American Datum of 1983 (NAD83)
World Geodetic System of 1984 (WGS84). Projection and
1 000-meter grid: Universal Transverse Mercator, Zone 16S
10 000-foot ticks: Kentucky Coordinate System of 1983 (south zone)

Imagery..... N/AIP, June 2012
Roads..... ©2006-2012 TomTom
Names..... GNS, 2012
Hydrography..... National Hydrography Dataset, 2012
Contours..... National Elevation Dataset, 2002
Boundaries..... Census, IBWC, IBC, USGS, 1972 - 2012

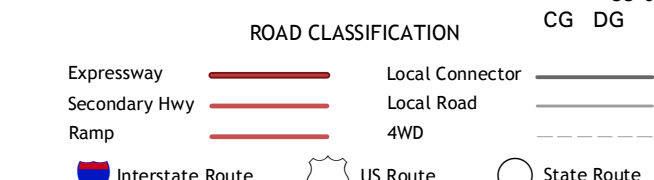


CONTOUR INTERVAL 10 FEET
NORTH AMERICAN VERTICAL DATUM OF 1988

This map was produced to conform with the
National Geospatial Program US Topo Product Standard, 2011.
A metadata file associated with this product is draft version 0.6.8



Bosiclare	Cave-in-Rock	Repton
Lula	Salem	Marion
Burna	Dyersburg	Fredonia



SALEM, KY
2013

ADJOINING 7.5 QUADRANGLES