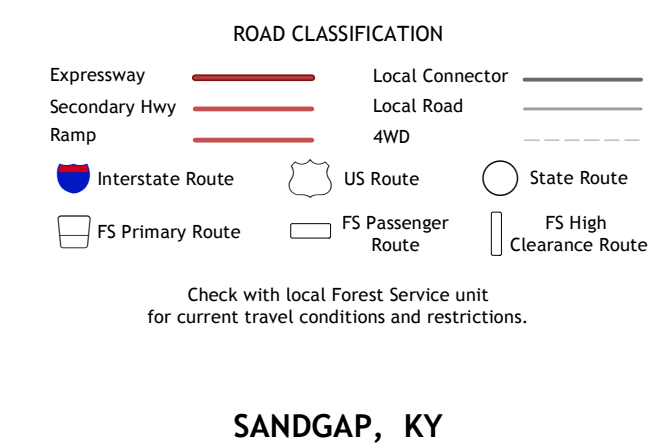
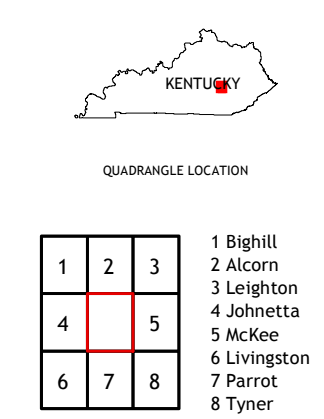
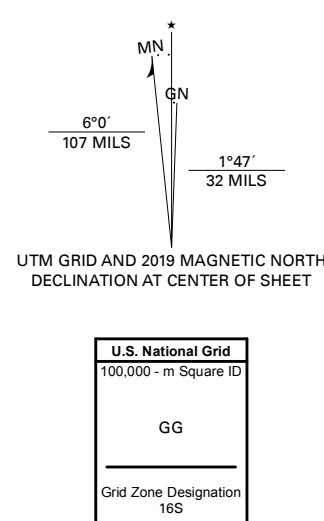


**Produced by the United States Geological Survey**  
North American Datum of 1983 (NAD83)  
World Geodetic System of 1984 (WGS84). Projection and 1 000-meter grid: Universal Transverse Mercator, Zone 16S  
This map is not a legal document. Boundaries may be generalized for this map scale. Private lands within government reservations may not be shown. Obtain permission before entering private lands.

Imagery: .....N.A.P., May 2016 - September 2016  
Roads: .....U.S. Census Bureau, 2016  
Roads within US Forest Service Lands: .....FSTopo Data with limited Forest Service updates, 2012 - 2016  
Names: .....GNIS, 1979 - 2019  
Hydrography: .....National Hydrography Dataset, 1899 - 2018  
Contours: .....National Elevation Dataset, 2002  
Boundaries: .....Multiple sources; see metadata file 2017 - 2018  
Wetlands: .....FWS National Wetlands Inventory 1985



**SANDGAP, KY**  
2019

