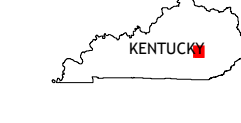
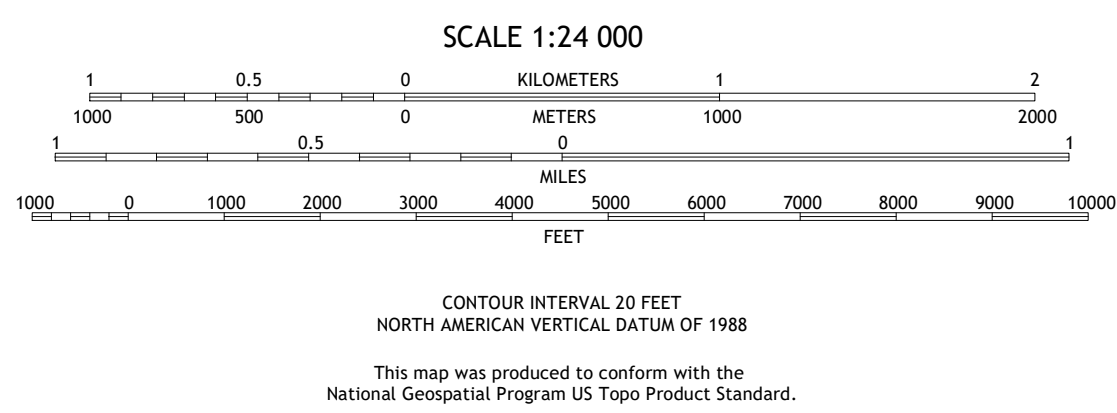
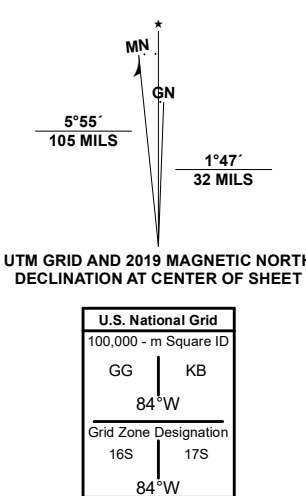


Produced by the United States Geological Survey
 North American Datum of 1983 (NAD83)
 World Geodetic System of 1984 (WGS84). Projection and 1 000-meter grid/Universal Transverse Mercator, Zone 16S
 This map is not a legal document. Boundaries may be generalized for this map scale. Private lands within government reservations may not be shown. Obtain permission before entering private lands.
 Imagery: NIP, June 2020 - June 2020
 Roads: U.S. Census Bureau, 2016
 Roads within US Forest Service Lands: FS/Topo Data with limited Forest Service updates, 2012
 Names: National Hydrography Dataset, 2000 - 2022
 Contours: National Elevation Dataset, 2002
 Boundaries: Multiple sources; see metadata file 2017 - 2021
 Wetlands: FWS National Wetlands Inventory 1985



QUADRANGLE LOCATION

1	2	3
4	5	6
7	8	

ADJOINING QUADRANGLES

- 1 Bighill
- 2 Alcorn
- 3 Leighton
- 4 Jalmetta
- 5 McKee
- 6 Livingston
- 7 Parrot
- 8 Tyner

- ROAD CLASSIFICATION
- Expressway
 - Secondary Hwy
 - Ramp
 - Interstate Route
 - FS Primary Route
 - Local Connector
 - Local Road
 - 4WD
 - US Route
 - FS Passenger Route
 - FS High Clearance Route
 - State Route
 - Clearance Route

Check with local Forest Service unit for current travel conditions and restrictions.

SANDGAP, KY
2022

