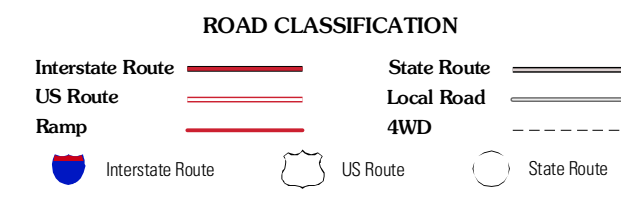
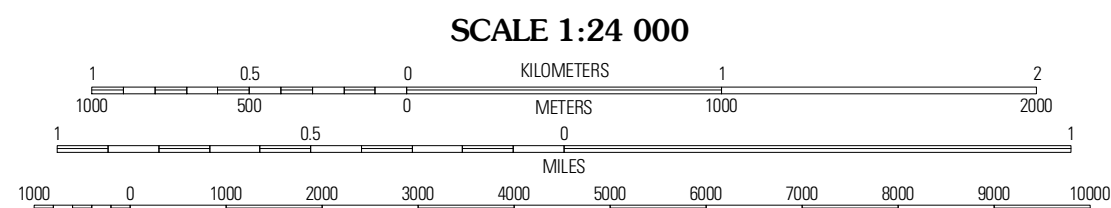
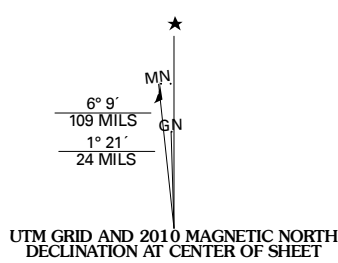




Produced by the United States Geological Survey
North American Datum of 1983 (NAD83)
World Geodetic System of 1984 (WGS84). Projection and
1 000-meter grid. Universal Transverse Mercator, Zone 17S
10 000-foot ticks: Kentucky Coordinate System of 1983
(north zone)



QUADRANGLE LOCATION

Haldeman	Ault	Bruin
Wigley	Sandy Hook	Isomville
West Liberty	Lenox	Dingus

ADJOINING 7.5 QUADRANGLES

Imagery:.....NAIP, July 2008
Roads:.....US Census Bureau TIGER data
with limited USGS updates, 2004 - 2006
Names:.....GNIS, 2008
Hydrography:.....National Hydrography Dataset, 2008
Contours:.....National Elevation Dataset, 2002

UTM GRID AND 2010 MAGNETIC NORTH DECLINATION AT CENTER OF SHEET

U.S. National Grid	18QUD80000 Square ID
LC	
Grid Zone Designation	17S

This map was produced to conform with version 0.5.10 of the
draft USGS Standards for 7.5-Minute Quadrangle Maps.
A metadata file associated with this product is also draft version 0.5.10

SANDY HOOK, KY
2010