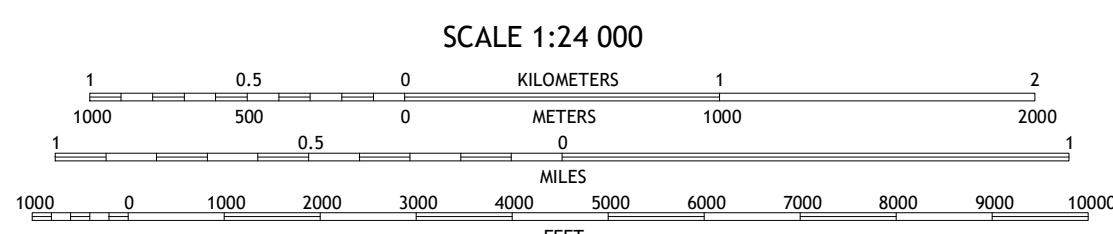



Produced by the United States Geological Survey

North American Datum of 1983 (NAD83)
World Geodetic System of 1984 (WGS84). Projection and
1000-meter grid/Universal Transverse Mercator, Zone 16S
This map is not a legal document. Boundaries may be
generalized for this map scale. Private lands within government
reservations may not be shown. Obtain permission before
entering private lands.

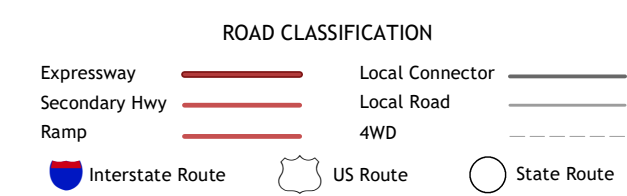
| | |
|-------------|--|
| Imagery |NAIP, May 2020 - May 2020 |
| Roads |U.S. Census Bureau, 2016 |
| Names |GNS, 1979 - 2022 |
| Hydrography |National Hydrography Dataset, 2002 |
| Contours |National Elevation Dataset, 2002 |
| Boundaries |Multiple sources; see metadata file 2019 - 2021 |
| Wetlands |FWS National Wetlands Inventory 1984 |



QUADRANGLE LOCATION

| | | |
|---|---|---|
| 1 | 2 | 3 |
| 4 | 5 | 6 |
| 7 | 8 | 9 |

1 Becklinridge
2 Cynthia
3 Shady Nook
4 Leasburg
5 Millersburg
6 Centerville
7 Paris West
8 Paris East

SHAWHAN, KY
2022

NSA REF NO. U.S.G.S.X.2.4 0 8 3 4