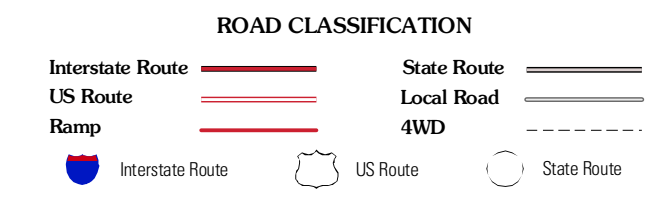
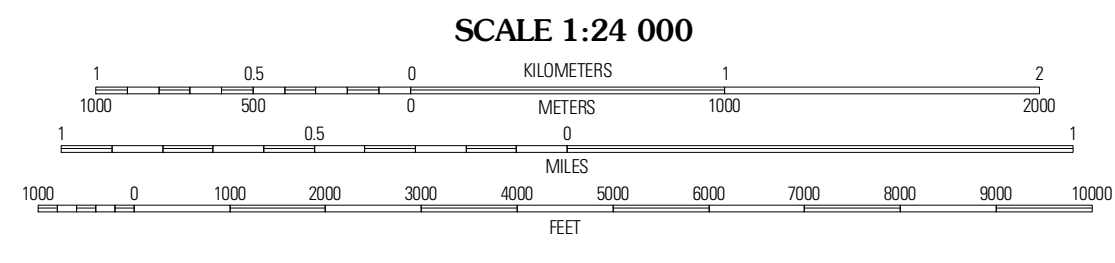
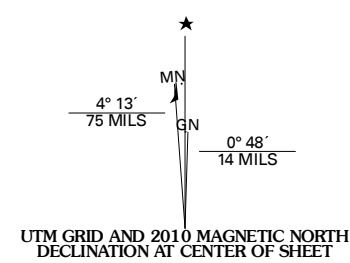


Produced by the United States Geological Survey  
North American Datum of 1983 (NAD83)  
World Geodetic System of 1984 (WGS84). Projection and  
1 000-meter grid. Universal Transverse Mercator, Zone 16S  
10 000-foot ticks: Kentucky Coordinate System of 1983  
(north zone)



Imagery.....NAIP, June 2008  
Roads.....US Census Bureau TIGER data  
with limited USGS updates, 2004  
Names.....GNIS, 2008  
Hydrography.....National Hydrography Dataset, 2008  
Contours.....National Elevation Dataset, 2002

U.S. National Grid TWO-DIGIT Square ID
FH FG
Grid Zone Designation 18S

This map was produced to conform with version 0.5.10 of the  
draft USGS Standards for 7.5-Minute Quadrangle Maps.  
A metadata file associated with this product is also draft version 0.5.10

Valley Station	Brooks	Mount Washington
Pin Point	Shepherdsville	Samuels
Coleburg	Labson Junction	Cravens

ADJOINING 7.5 QUADRANGLES

SHEPHERDSVILLE, KY  
2010