USGS
science for a changing world

U.S. DEPARTMENT OF THE INTERIOR
U. S. GEOLOGICAL SURVEY

The National Map
US Topo

SMITHFIELD QUADRANGLE
KENTUCKY
7.5-MINUTE SERIES

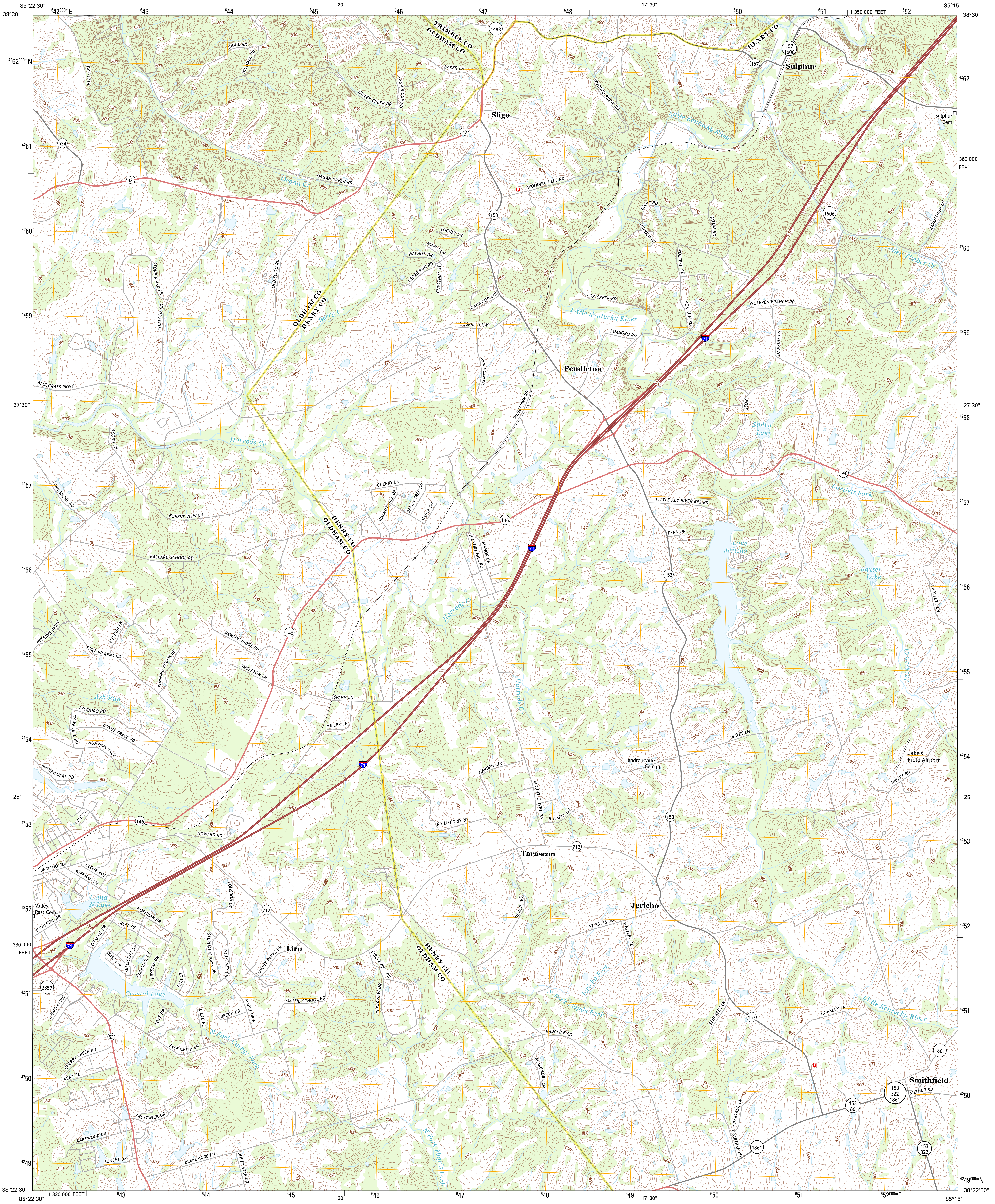
85°22'30"
38°30'
642000mE
643
644
645
20'
646
647
648
17' 30"
650
651
1 350 000 FEET
652
85°15'
38°30'
4262000mN
4261
4260
4259
27'30"
4258
4257
4256
4255
4254
25'
4253
4252
330 000 FEET
4251
4250
4249
4249000mN
360 000 FEET
38°22'30"
85°22'30"
1 320 000 FEET
643
644
645
20'
646
647
648
649
17' 30"
650
651
652000mE
85°15'
38°22'30"
TRIMBLE CO
OLDHAM CO
HENRY CO
OLDHAM CO
HENRY CO
HENRY CO
OLDHAM CO
HENRY CO
OLDHAM CO
1488
157
1606
157
Sulphur
Sulphur Cem
Sligo
42
524
42
153
1606
RIDGE RD
HILLVALE RD
HWY-1716
BAKER LN
HIGH RIDGE RD
VALLEY CREEK DR
WOODED RIDGE RD
Little Kentucky River
Organ Cr
ORGAN CREEK RD
WOODED HILLS RD
LOCUST LN
MAPLE LN
WALNUT DR
CEDAR RUN RD
CHESTNUT ST
EDDIE RD
ARNOLD LN
TATUM RD
WOLFPEN RD
KAVANAUGH LN
Fallen Timber Cr
STONE RIVER DR
TOBACCO RD
OLD SLIGO RD
OAKWOOD CIR
FOX CREEK RD
Little Kentucky River
FOX RUN RD
WOLFPEN BRANCH RD
Berry Cr
L ESPRIT PKWY
FOXBORO RD
71
DAWKINS LN
Pendleton
STANTON WAY
BLUEGRASS PKWY
WEBBTOWN RD
ROSE HL
Sibley Lake
ACORN LN
Harrods Cr
146
Bartlett Fork
CHERRY LN
WALNUT HILL DR
BEECH TREE DR
MAPLE DR
PARK SHORE RD
FOREST VIEW LN
LITTLE KEY RIVER RES RD
146
PENN DR
Lake Jericho
HICKORY HILL RD
MANOR DR
71
BALLARD SCHOOL RD
153
Baxter Lake
BARTLETT LN
Harrods Cr
RESERVE PKWY
ASH RUN LN
DAWSON RIDGE RD
146
FORT PICKENS RD
RUNNING BROOK RD
SINGLETON LN
Harrods Cr
Jackson Cr
Ash Run
SPANN LN
FOXBORO RD
HAWK HILL RD
COVEY TRACE RD
MILLER LN
BATES LN
HUNTERS TRCE
WATERWORKS RD
71
GARDEN CIR
Hendronsville Cem
Jake's Field Airport
HIEATT RD
MOUNT OLIVET RD
RUSSELL LN
153
LYLE CT
146
R CLIFFORD RD
HOWARD RD
712
Tarascon
JERICHO RD
CLORE AVE
HOFFMAN LN
LOGSDON CT
L and N Lake
Valley Rest Cem
712
Jericho
HICKORY RD
HOFFMAN DR
E CRYSTAL DR
REEL DR
GRANGE DR
ST ESTES RD
WHITLEY RD
71
Liro
BASS CIR
MILLICENT DR
PLEASURE CV
CRYSTAL DR
TINA CT
STEPHANIE KAYE DR
COURTNEY DR
SUMMIT PARKS DR
CIRCLEVIEW DR
2857
Crystal Lake
CRIMSON WAY
CLEARVIEW DR
MASSIE SCHOOL RD
COVE DR
LILAC RD
BEECH DR
MAPLE DR E
Jericho Fork
N Fork Floyds Fork
STUCKERS LN
153
COAKLEY LN
Little Kentucky River
N Fork Currys Fork
ZALE SMITH LN
RADCLIFF RD
53
1861
CHERRY CREEK RD
BLAKEMORE LN
PEAK RD
Smithfield
153
322
1861
GILTNER RD
153
1861
PRESTWICK DR
CRABTREE LN
CRABTREE RD
LAKEWOOD DR
1861
153
322
SUNSET DR
BLAKEMORE LN
DUSTY STAR DR
N Fork Floyds Fork
650
700
750
800
850
900

Produced by the United States Geological Survey
North American Datum of 1983 (NAD83)
World Geodetic System of 1984 (WGS84). Projection and
1 000-meter grid: Universal Transverse Mercator, Zone 16S
10 000-foot ticks: Kentucky Coordinate System of 1983 (north zone)

Imagery....................NAIP, June 2012
Roads....................©2006-2012 TomTom
Names....................GNIS, 2012
Hydrography....................National Hydrography Dataset, 2012
Contours....................National Elevation Dataset, 2002
Boundaries....................Census, IBWC, IBC, USGS, 1972 - 2012

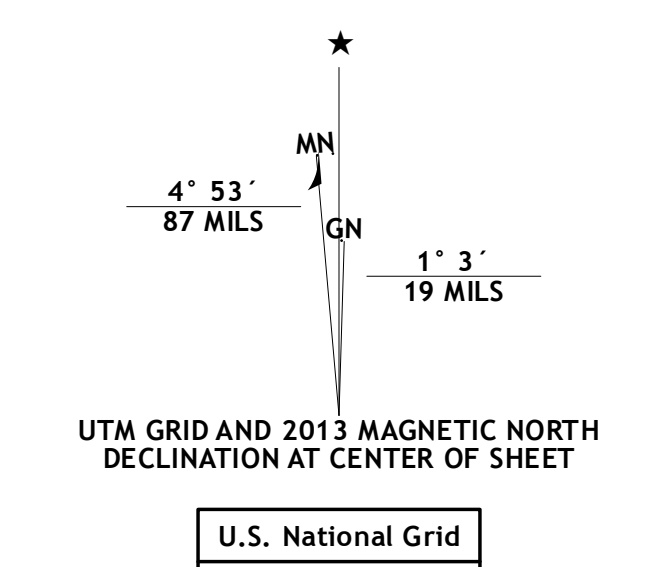
★
MN
GN
4° 53´
87 MILS
1° 3´
19 MILS

UTM GRID AND 2013 MAGNETIC NORTH
DECLINATION AT CENTER OF SHEET

U.S. National Grid
100,000-m Square ID
FH
Grid Zone Designation
16S

SCALE 1:24 000

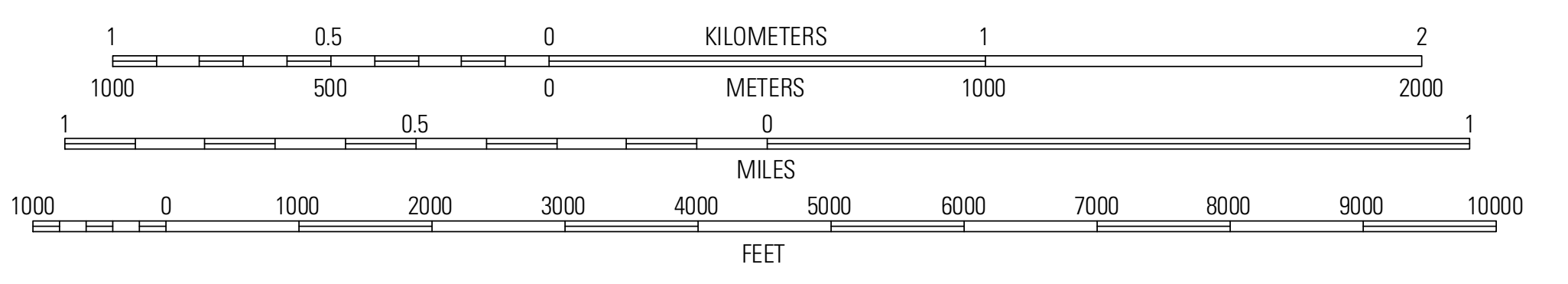
1
0.5
0
KILOMETERS
1
2
1000
500
0
METERS
1000
2000
1
0.5
0
MILES
1
1000
0
1000
2000
3000
4000
5000
6000
7000
8000
9000
10000
FEET

CONTOUR INTERVAL 10 FEET
NORTH AMERICAN VERTICAL DATUM OF 1988

This map was produced to conform with the
National Geospatial Program US Topo Product Standard, 2011.
A metadata file associated with this product is draft version 0.6.8

QUADRANGLE LOCATION

Bethlehem	Bedford	Campbellsburg
La Grange	Smithfield	New Castle
Crestwood	Ballardsville	Eminence

ADJOINING 7.5' QUADRANGLES

ROAD CLASSIFICATION

Expressway
Secondary Hwy
Ramp
Local Connector
Local Road
4WD
Interstate Route
US Route
○ State Route

SMITHFIELD, KY
2013