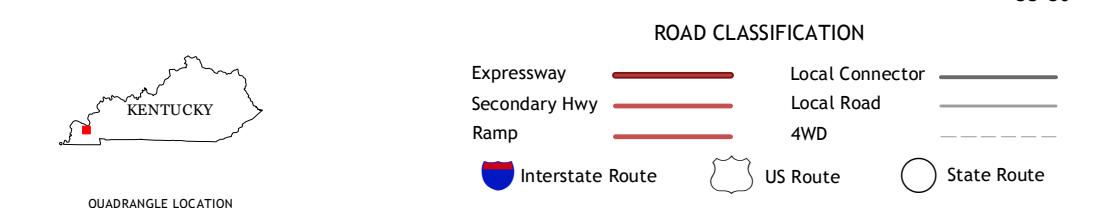
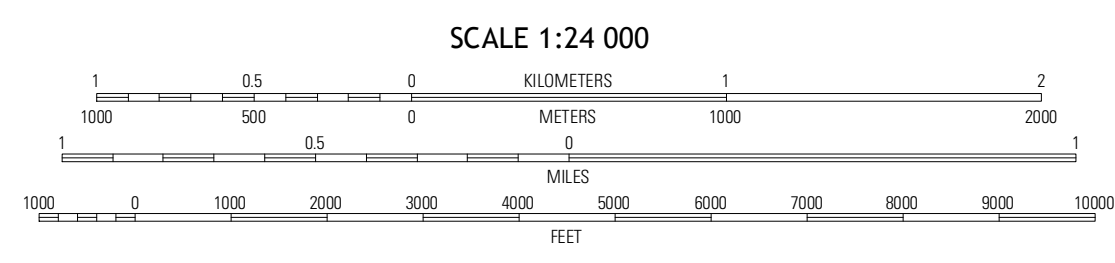
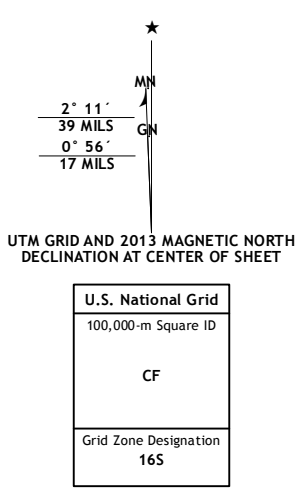


Produced by the United States Geological Survey
North American Datum of 1983 (NAD83)
World Geodetic System of 1984 (WGS84). Projection and
1 000-meter grid: Universal Transverse Mercator, Zone 16S
10 000-foot ticks: Kentucky Coordinate System of 1983 (south
zone)



QUADRANGLE LOCATION

Paducah West	Paducah East	Little Cypress
Melber	Symsonia	Elva
Hickory	West Plains	Oak Level

CONTOUR INTERVAL 10 FEET
NORTH AMERICAN VERTICAL DATUM OF 1988

This map was produced to conform with the
National Geospatial Program US Topo Product Standard, 2011.
A metadata file associated with this product is draft version 0.6.8

SYMSONIA, KY
2013

ADJOINING 7.5 QUADRANGLES