



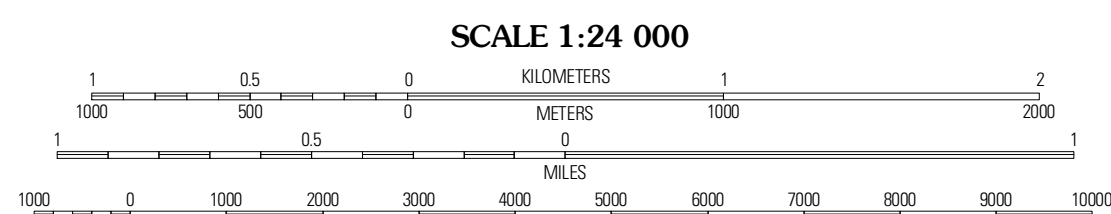
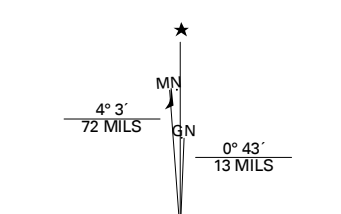
U.S. DEPARTMENT OF THE INTERIOR
U. S. GEOLOGICAL SURVEY



TONIEVILLE QUADRANGLE
KENTUCKY
7.5-MINUTE SERIES



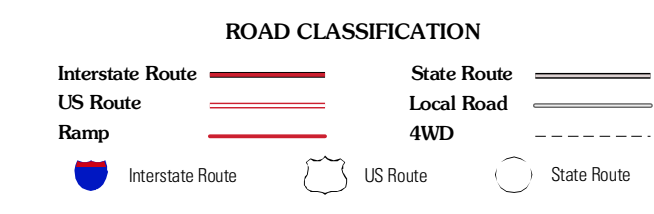
Produced by the United States Geological Survey
North American Datum of 1983 (NAD83)
World Geodetic System of 1984 (WGS84). Projection and
1 000-meter grid: Universal Transverse Mercator, Zone 16S
10 000-foot ticks: Kentucky Coordinate System of 1983
(south zone)



QUADRANGLE LOCATION

Cecilia	Elizabethtown	Nelsonville
Sonora	Tonieville	Hodgenville
Upton	Hammoville	Magnolia

ADJOINING 7.5 QUADRANGLES



Imagery.....NAP, July 2008
Roads.....US Census Bureau TIGER data
with limited USGS updates, 2004
Names.....GNIS, 2008
Hydrography.....National Hydrography Dataset, 2008
Contours.....National Elevation Dataset, 2002

U.S. National Grid

100,000-Meter Square ID
EG FG
Grid Zone Designation
16S

This map was produced to conform with version 0.5.10 of the
draft USGS Standards for 7.5-Minute Quadrangle Maps.
A metadata file associated with this product is also draft version 0.5.10

TONIEVILLE, KY
2010