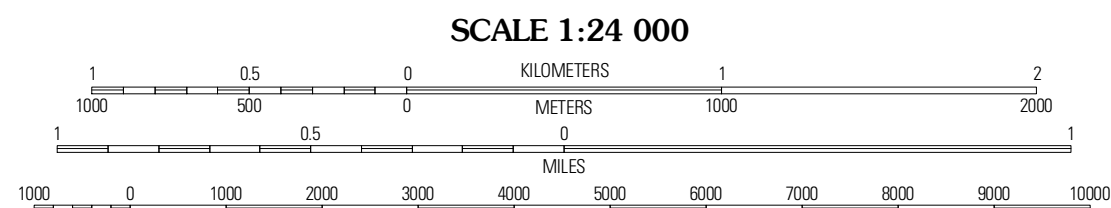
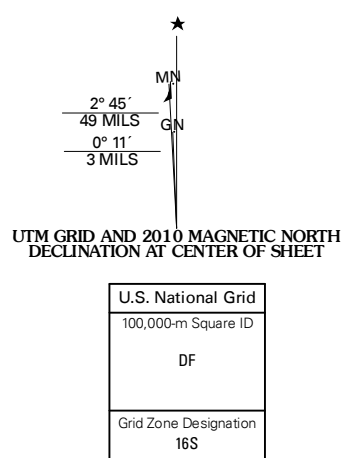




Produced by the United States Geological Survey
North American Datum of 1983 (NAD83)
World Geodetic System of 1984 (WGS84). Projection and
1 000-meter grid; Universal Transverse Mercator, Zone 16S
10 000-foot ticks; Kentucky Coordinate System of 1983
(south zone) and Tennessee Coordinate System of 1983

Imagery: N/AIP, June 2008
Roads: US Census Bureau TIGER data
with limited USGS updates, 2004 - 2008
Names: GNIS, 2008
Hydrography: National Hydrography Dataset, 2008
Contours: National Elevation Dataset, 2002



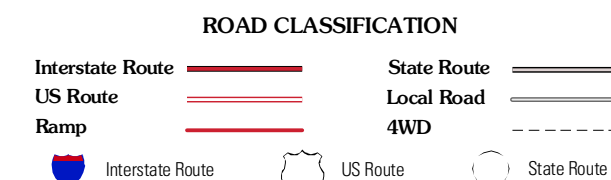
CONTOUR INTERVAL 10 FEET
This map was produced to conform with version 0.5.10 of the
draft USGS Standards for 7.5-Minute Quadrangle Maps.
A metadata file associated with this product is also draft version 0.5.10



QUADRANGLE LOCATION

Hopkinsville	Pembroke	Ellettsville
Oak Grove	Trenton	Guthrie
New Providence	Clarksville	Sango

ADJOINING 7.5' QUADRANGLES



TRENTON, KY-TN
2010