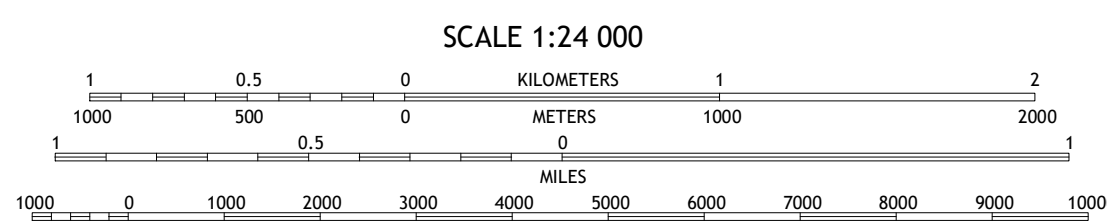
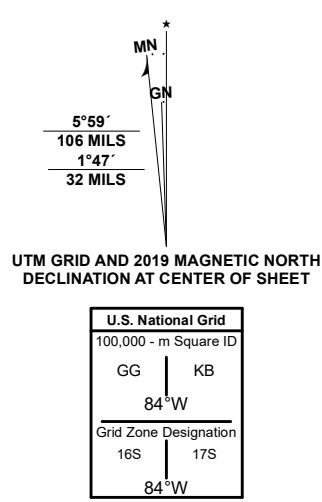




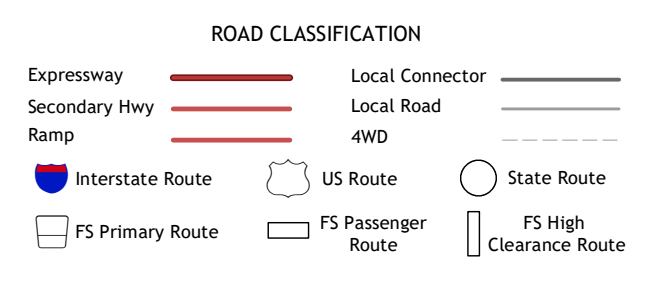
Produced by the United States Geological Survey... Imagery... U.S. Census Bureau, 2016... Wetlands... FWS National Wetlands Inventory 1984



CONTOUR INTERVAL 20 FEET NORTH AMERICAN VERTICAL DATUM OF 1988



Table with 3 columns and 3 rows showing adjacent quadrangles.



Check with local Forest Service unit for current travel conditions and restrictions.

TYNER, KY 2022

