

Produced by the United States Geological Survey North American Datum of 1983 (NAD83) World Geodetic System of 1984 (WGS84) Projection and 1 000-foot ticks: Kentucky Coordinate System of 1983 (north zone)

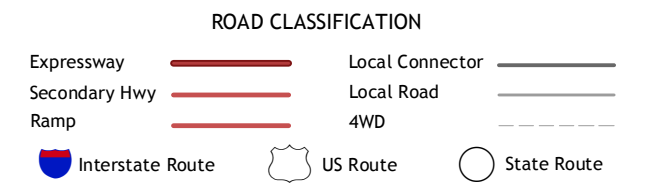
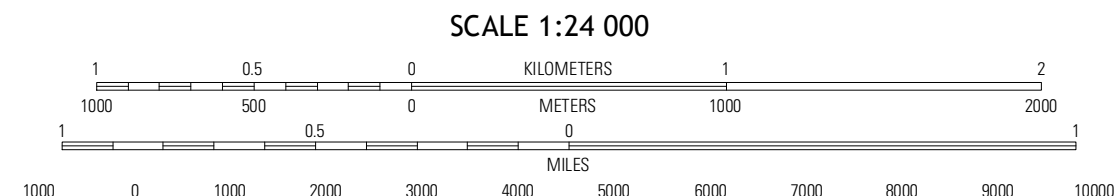
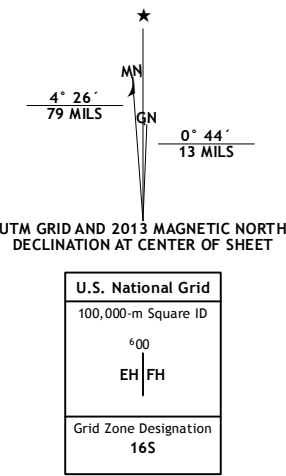


Table with 3 columns: Lanesville, Louisville West, Louisville East, Kosmosdale, Valley Station, Brooks, Fort Knox, Pitts Point, Shepshensville

Imagery: NAIIP, June 2012 Roads: ©2006-2012 TomTom Names: ©2012 GNIS, 2012 Hydrography: National Hydrography Dataset, 2012 Contours: National Elevation Dataset, 2002 Boundaries: Census, IBWC, IBC, USGS, 1972-2012

CONTOUR INTERVAL 10 FEET NORTH AMERICAN VERTICAL DATUM OF 1988 This map was produced to conform with the National Geospatial Program US Topo Product Standard, 2011. A metadata file associated with this product is draft version 0.6.8