

Produced by the United States Geological Survey

North American Datum of 1983 (NAD83) World Geodetic System of 1984 (WGS84) Projection and 1 000-meter grid/Universal Transverse Mercator, Zone 16S

This map is not a legal document. Boundaries may be generalized for this map scale. Private lands within government reservations may not be shown. Obtain permission before entering private lands.

Imagery: NAIP, May 2020 - June 2020 U.S. Census Bureau, 2016 Names: GNS, 1979 - 2022 Hydrography: National Hydrography Dataset, 2001 - 2022 Contours: National Elevation Dataset, 2002 - 2011 Boundaries: Multiple sources; see metadata file 2019 - 2021 Wetlands: FWS National Wetlands Inventory 1983

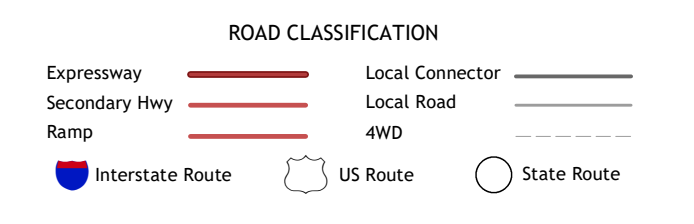
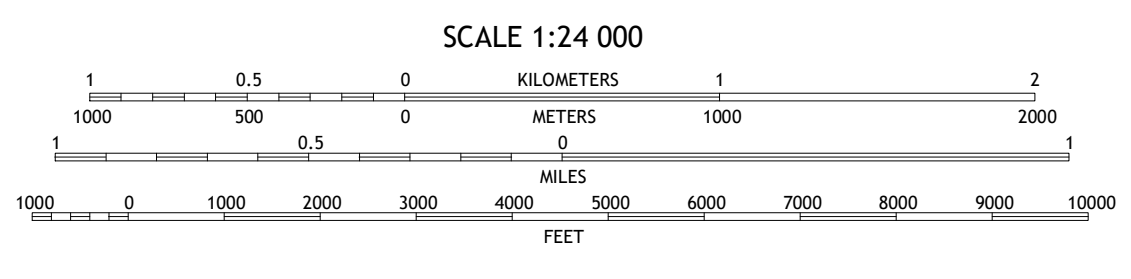
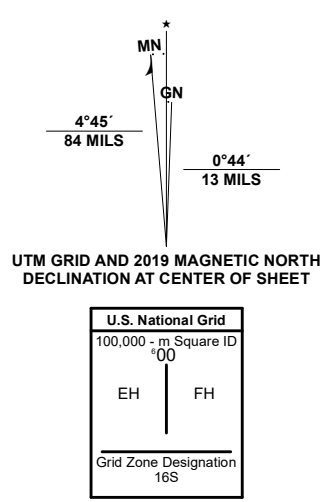


Table with 3 columns and 3 rows showing adjacent quadrangles: 1 (Lanesville), 2 (Louisville West), 3 (Louisville East), 4 (Kosmosdale), 5 (Brooks), 6 (Fort Knox), 7 (Pitts Point), 8 (Shepherdsville)

