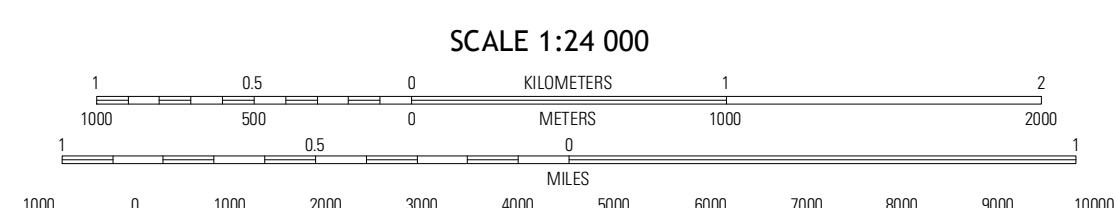
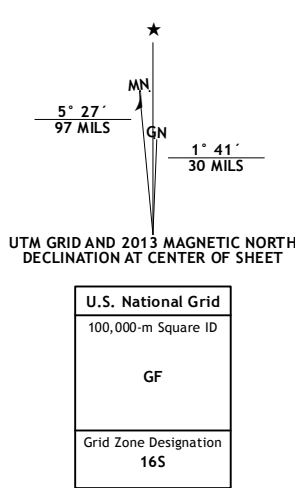
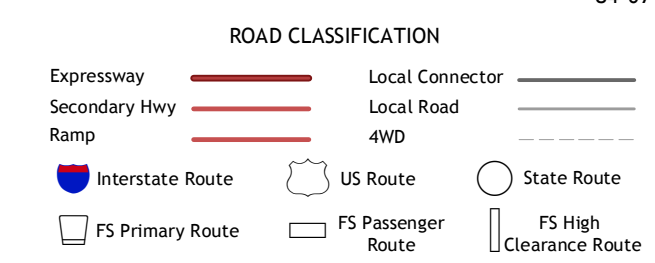


Produced by the United States Geological Survey
North American Datum of 1983 (NAD83)
World Geodetic System of 1984 (WGS84), Projection and
1 000-meter grid; Universal Transverse Mercator, Zone 16S
10 000-foot ticks; Kentucky Coordinate System of 1983 (south zone)



Amo	London SW	Lily
Sawyer	Vox	Corbin
Cumberland Falls	Wofford	Rockholds



Check with local Forest Service unit for current travel conditions and restrictions.

Imagery.....N.A.I.P., June 2012
Roads.....©2006-2012, TomTom
Roads within US Forest Service Lands.....FS Topo Data with limited Forest Service updates, 2012
Names.....GNIS, 2012
Hydrography.....National Hydrography Dataset, 2012
Contours.....National Elevation Dataset, 2002
Boundaries.....Census, IBWC, IBC, USGS, 1972 - 2012

CONTOUR INTERVAL 20 FEET
NORTH AMERICAN VERTICAL DATUM OF 1988

This map was produced to conform with the National Geospatial Program US Topo Product Standard, 2011. A metadata file associated with this product is draft version 0.6.8

VOX, KY
2013

ADJOINING 7.5' QUADRANGLES