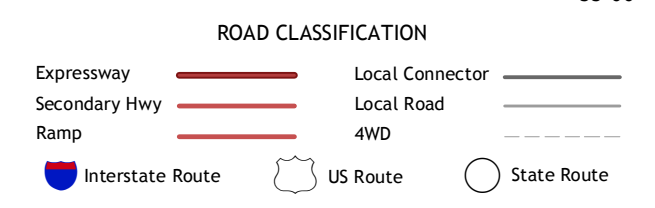
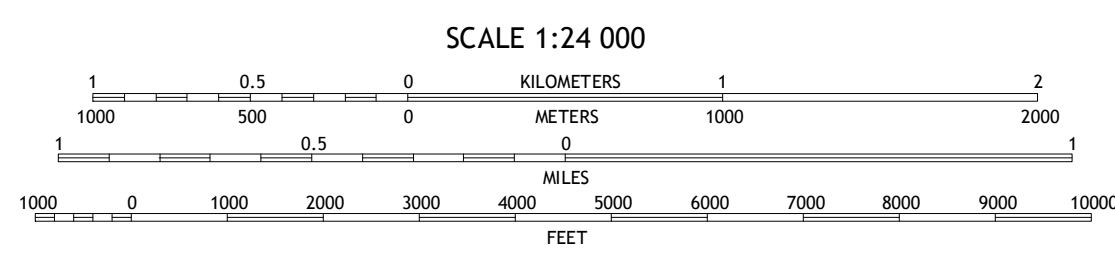
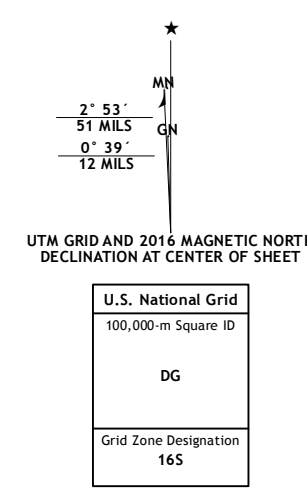


Produced by the United States Geological Survey
North American Datum of 1983 (NAD83)
World Geodetic System of 1984 (WGS84). Projection and
1 000-meter grid: Universal Transverse Mercator, Zone 16S
10 000-foot ticks: Illinois Coordinate System of 1983 (east zone),
Indiana Coordinate System of 1983 (west zone), Kentucky
Coordinate System of 1983 (south zone)



ADJOINING QUADRANGLES

1	2	3
4	5	6
7	8	

- 1 New Haven
- 2 Emma
- 3 Mount Vernon
- 4 New Haven SW
- 5 Uniontown
- 6 Shawneetown
- 7 Grove Center
- 8 Morganfield

