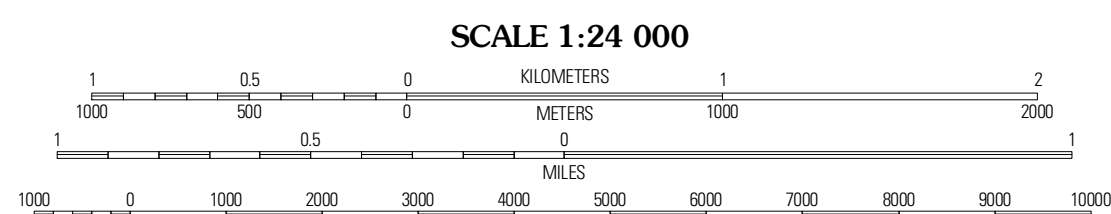
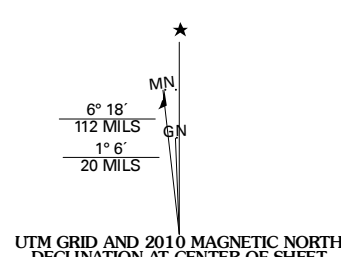




Produced by the United States Geological Survey  
North American Datum of 1983 (NAD83)  
World Geodetic System of 1984 (WGS84). Projection and  
1 000-meter grid: Universal Transverse Mercator, Zone 17S  
10 000-foot ticks: Kentucky Coordinate System of 1983  
(south zone)



SCALE 1:24 000

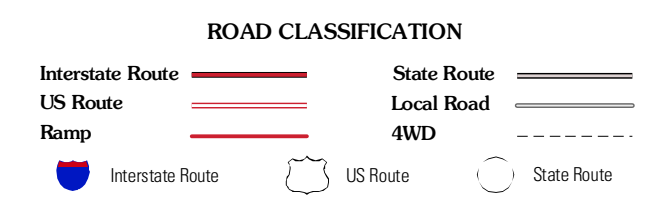
CONTOUR INTERVAL 20 FEET



QUADRANGLE LOCATION

David	Martin	Harold
Fanchase	Wayland	McDowell
Hindman	Rife	Wheeleright

ADJOINING 7.5 QUADRANGLES



Imagery.....NAIP, August 2008  
Roads.....US Census Bureau TIGER data  
with limited USGS updates, 2005 - 2006  
Names.....GNIS, 2008  
Hydrography.....National Hydrography Dataset, 2008  
Contours.....National Elevation Dataset, 2002

U.S. National Grid  
100,000-m Square ID

18
Grid Zone Designation
17S

This map was produced to conform with version 0.5.10 of the  
draft USGS Standards for 7.5-Minute Quadrangle Maps.  
A metadata file associated with this product is also draft version 0.5.10

WAYLAND, KY  
2010