



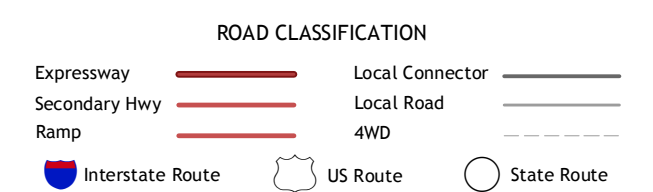
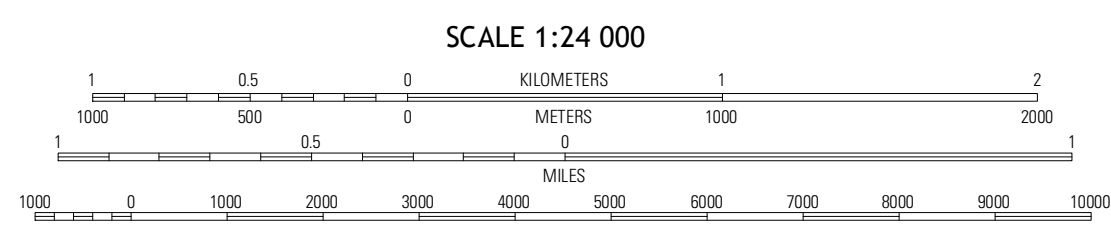

U.S. DEPARTMENT OF THE INTERIOR
U. S. GEOLOGICAL SURVEY



WELCHS CREEK QUADRANGLE
KENTUCKY
7.5-MINUTE SERIES



Produced by the United States Geological Survey
North American Datum of 1983 (NAD83)
World Geodetic System of 1984 (WGS84). Projection and
1 000-meter grid: Universal Transverse Mercator, Zone 16S
10 000-foot ticks: Kentucky Coordinate System of 1983 (south zone)



Imagery..... NAIIP, June 2012
Roads..... ©2006-2012 TomTom
Names..... GNS, 2012
Hydrography..... National Hydrography Dataset, 2012
Contours..... National Elevation Dataset, 2002
Boundaries..... Census, IBWC, IBC, USGS, 1972-2012

SCALE 1:24 000
CONTOUR INTERVAL 20 FEET
NORTH AMERICAN VERTICAL DATUM OF 1988
This map was produced to conform with the
National Geospatial Program US Topo Product Standard, 2011.
A metadata file associated with this product is draft version 0.6.8

QUADRANGLE LOCATION

Roxine	Spring Lick	Caneyville
Flener	Welch Creek	Ready
Morgantown	Riverside	Reedsville

WELCHS CREEK, KY
2013

ADJOINING 7.5' QUADRANGLES