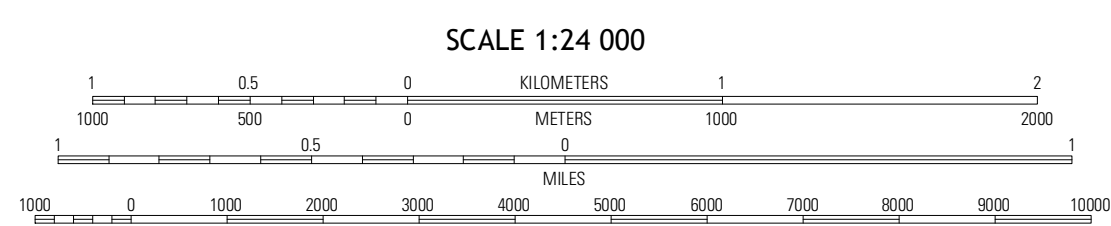
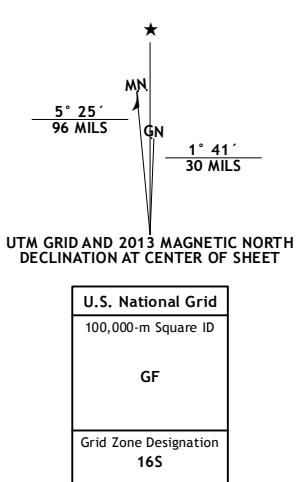
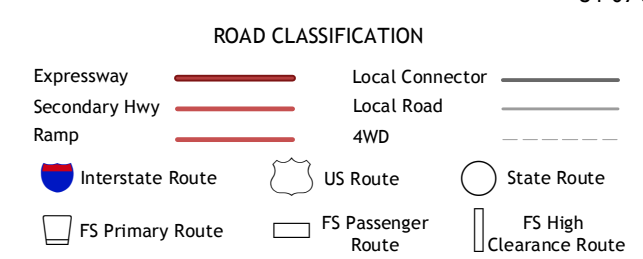


Produced by the United States Geological Survey North American Datum of 1983 (NAD83) World Geodetic System of 1994 (WGS84) Projection and 1 000-meter grid: Universal Transverse Mercator, Zone 16S 10 000-foot ticks: Kentucky Coordinate System of 1983 (south zone)



QUADRANGLE LOCATION

Cumberland Falls	Wofford	Rockholds
Hollyhill	Williamsburg	Saxton
Ketchen	Jellico West	Jellico East



Check with local Forest Service unit for current travel conditions and restrictions.

WILLIAMSBURG, KY 2013

Imagery: NAIP, June 2012
Roads: 2006-2012, TomTom
Roads within US Forest Service Lands with limited Forest Service updates, 2012
Names: GNS, 2012
Hydrography: National Hydrography Dataset, 2012
Contours: National Elevation Dataset, 2002
Boundaries: Census, IBWC, IBC, USGS, 1972 - 2012

CONTOUR INTERVAL 20 FEET NORTH AMERICAN VERTICAL DATUM OF 1988
This map was produced to conform with the National Geospatial Program US Topo Product Standard, 2011. A metadata file associated with this product is draft version 0.6.8

ADJOINING 7.5 QUADRANGLES