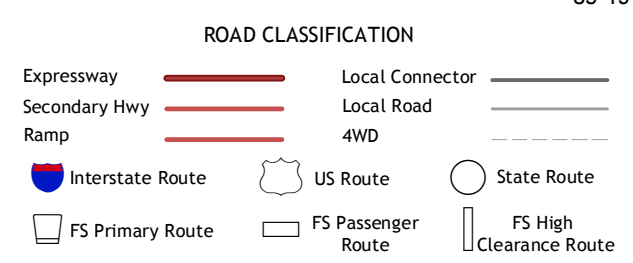
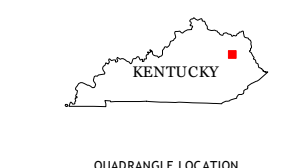
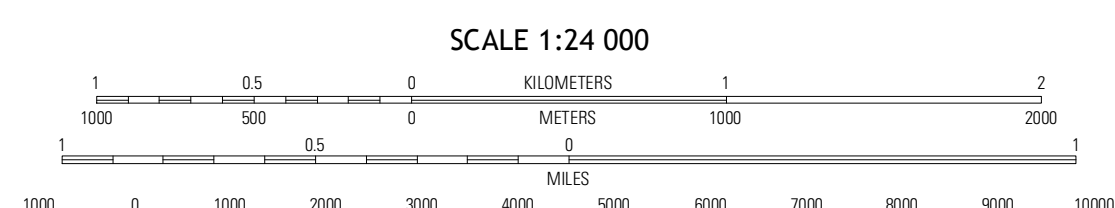
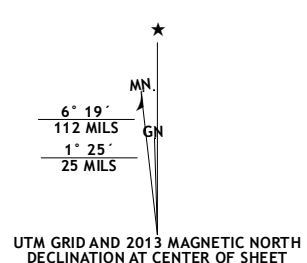





Produced by the United States Geological Survey  
North American Datum of 1983 (NAD83)  
World Geodetic System of 1994 (WGS84), Projection and  
1 000-meter grid: Universal Transverse Mercator, Zone 17S  
10 000-foot ticks: Kentucky Coordinate System of 1983 (north zone)



Imagery.....N.A.I.P. June 2012 - August 2012  
Roads.....©2006-2012 TomTom  
Roads within US Forest Service Lands with limited Forest Service updates, 2012  
Names.....©2012 GNIS, 2012  
Hydrography.....National Hydrography Dataset, 2012  
Contours.....National Elevation Dataset, 2002  
Boundaries.....Census, IBWC, IBC, USGS, 1972 - 2012



CONTOUR INTERVAL 20 FEET  
NORTH AMERICAN VERTICAL DATUM OF 1988  
This map was produced to conform with the National Geospatial Program US Topo Product Standard, 2011. A metadata file associated with this product is draft version 0.6.8

Morehead	Halleman	Ault
Bangor	Wrigley	Sandy Hook
Ezel	West Liberty	Lenox

Check with local Forest Service unit for current travel conditions and restrictions.

**WRIGLEY, KY**  
2013

ADJOINING 7.5 QUADRANGLES