



Produced by the United States Geological Survey North American Datum of 1983 (NAD83) World Geodetic System of 1984 (WGS84)...

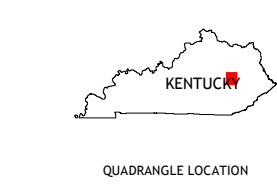

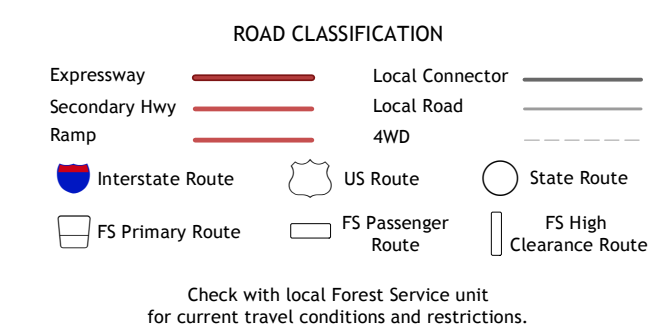


Table with 8 columns and 1 row: 1 Stanton, 2 Stude, 3 Pomeroyton, 4 Cobhill, 5 Campion, 6 Henselberg, 7 Beattyville, 8 Tallaga



Check with local Forest Service unit for current travel conditions and restrictions.

ZACHARIAH, KY 2019

