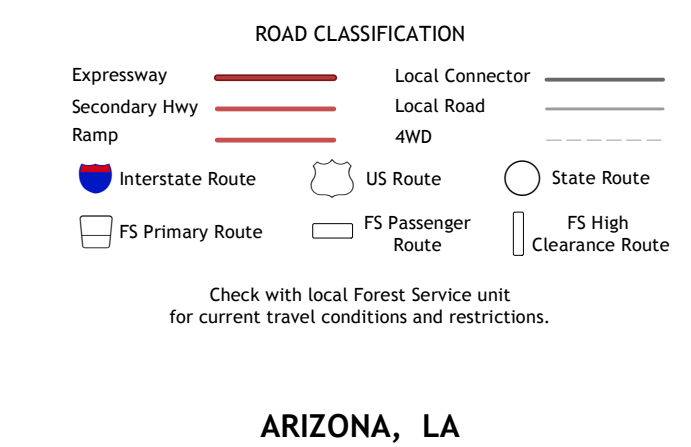
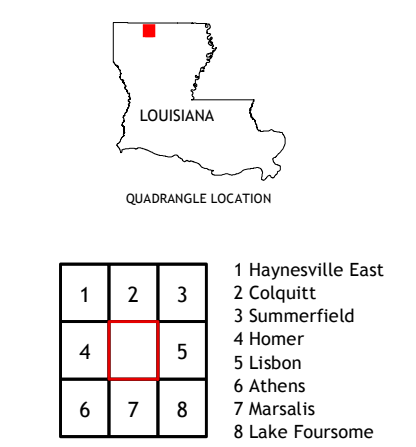
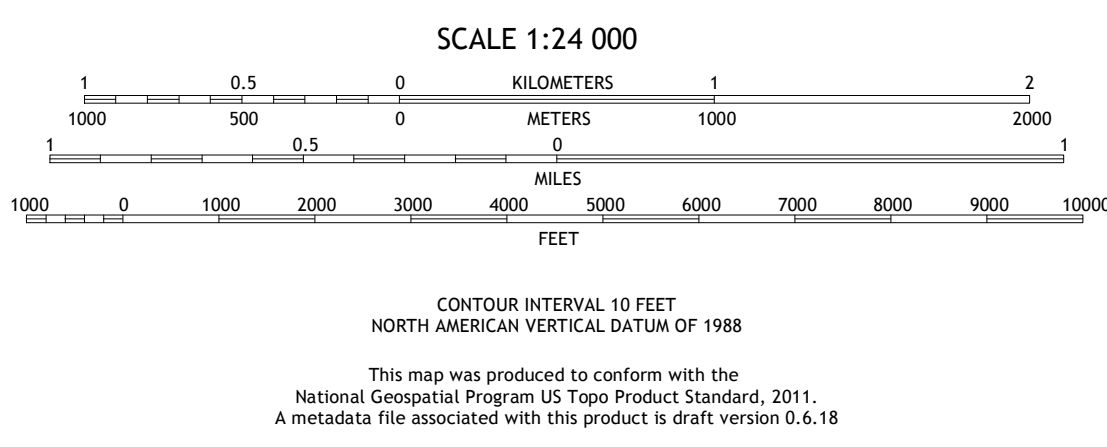





**Produced by the United States Geological Survey**  
North American Datum of 1983 (NAD83)  
World Geodetic System of 1984 (WGS84). Projection and  
1 000-meter grid: Universal Transverse Mercator, Zone 15S  
This map is not a legal document. Boundaries may be  
generalized for this map scale. Private lands within government  
reservations may not be shown. Obtain permission before  
entering private lands.

Imagery.....N.AIP, May 2015 - September 2015  
Roads.....U.S. Census Bureau, 2017  
Roads within US Forest Service Lands.....FSTopo  
Data with limited Forest Service updates, 2017  
Names.....GNIS, 1980 - 2016  
Hydrography.....National Hydrography Dataset, 2002 - 2018  
Contours.....National Elevation Dataset, 2011  
Boundaries.....Multiple sources; see metadata file  
Public Land Survey System.....BLM, 2015  
Wetlands.....FWS National Wetlands Inventory Not Available



NSN 7560-01-603-9308 4604  
NSA REF NO. J USGS X 2 4 K 1 4 1 9