

Produced by the United States Geological Survey North American Datum of 1983 (NAD83) World Geodetic System of 1984 (WGS84)...

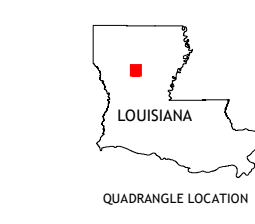
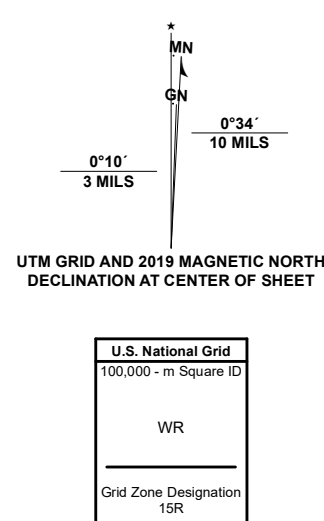
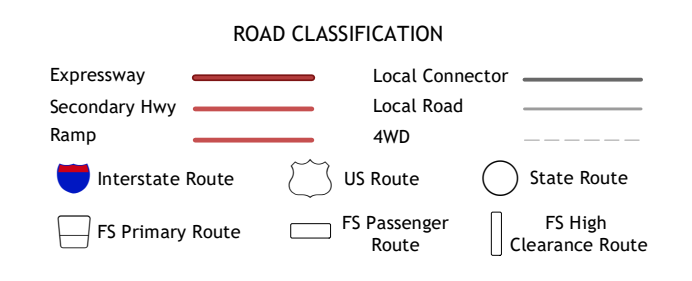


Table with 8 columns and 2 rows listing adjacent quadrangles: 1 Calvin, 2 Winfield West, 3 Winfield East, 4 Coochie Brake, 5 Packton, 6 Verda, 7 Savage Creek, 8 Williana.



Check with local Forest Service unit for current travel conditions and restrictions.

ATLANTA, LA 2020

