

Produced by the United States Geological Survey North American Datum of 1983 (NAD83) World Geodetic System of 1984 (WGS84) Projection and 1 000-meter grid/Universal Transverse Mercator, Zone 15R This map is not a legal document. Boundaries may be generalized for this map scale. Private lands within government reservations may not be shown. Obtain permission before entering private lands.

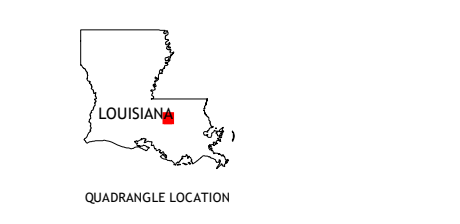
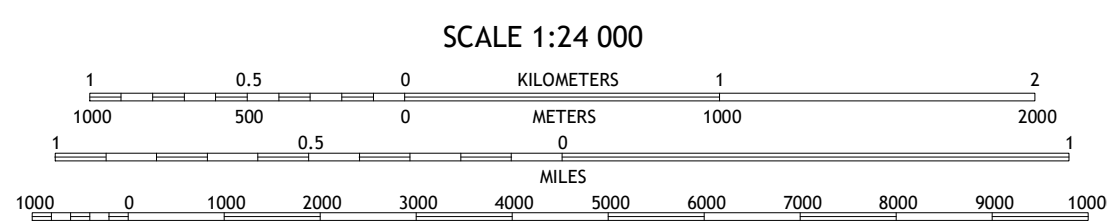
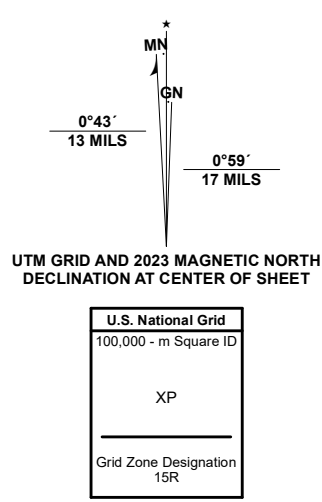


Table with 3 columns and 8 rows showing adjacent quadrangles: 1 Scottville, 2 Comite, 3 Watson, 4 Baton Rouge West, 5 Denham Springs, 6 Plaquemine, 7 Saint Gabriel, 8 Prairieville.

