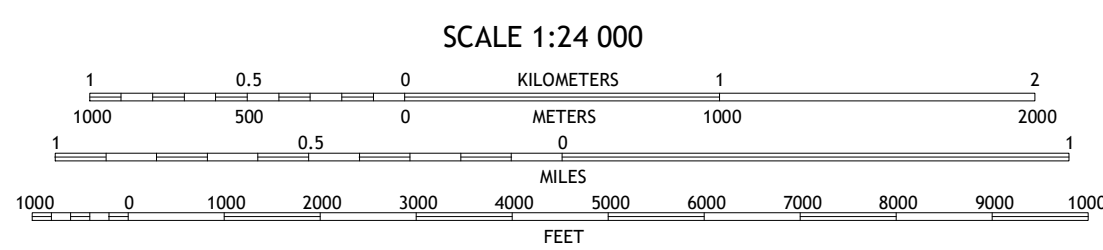

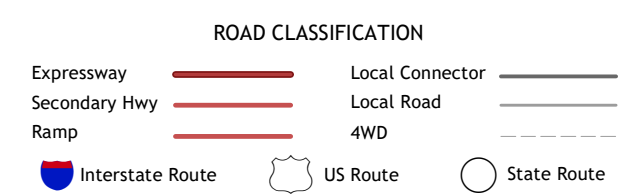
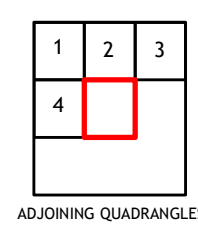


Produced by the United States Geological Survey
 North American Datum of 1983 (NAD83)
 World Geodetic System of 1984 (WGS84), Projection and
 1 000-meter grid; Universal Transverse Mercator, Zone 15R
 This map is not a legal document. Boundaries may be
 generalized for this map scale. Private lands within government
 reservations may not be shown. Obtain permission before
 entering private lands.

Imagery.....NAIP, November, 2020
 Roads.....U.S. Census Bureau, 2017
 Names.....GNIS, 1980 - 2019
 Hydrography.....National Hydrography Dataset, 2011 - 2019
 Contours.....National Elevation Dataset, 2016
 Boundaries.....Multiple sources; see metadata file, 2018 - 2019
 Public Land Survey System.....BLM, 2019
 Wetlands.....FWS National Wetlands Inventory, Not Available



CONTOUR INTERVAL 5 FEET
 NORTH AMERICAN VERTICAL DATUM OF 1988
 This map was produced to conform with the
 National Geospatial Program US Topo Product Standard, 2011.
 A metadata file associated with this product is draft version 0.6.18



BELLE PASS, LA
2020

