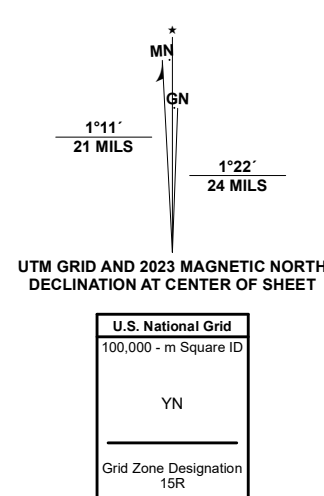


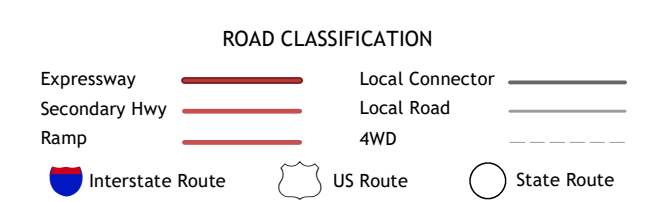
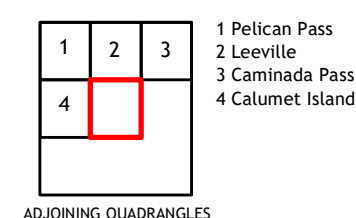
Produced by the United States Geological Survey

North American Datum of 1983 (NAD83)
World Geodetic System of 1984 (WGS84). Projection and
1 000-meter grid: Universal Transverse Mercator, Zone 15R
This map is not a legal document. Boundaries may be
generalized for this map scale. Private lands within government
reservations may not be shown. Obtain permission before
entering private lands.

ImageryNAIP	Not Available
RoadsU.S. Census Bureau	2017
NamesGNIS	1980 - 2023
HydrographyNational Hydrography Dataset	2011 - 2023
ContoursNational Elevation Dataset	2016
BoundariesMultiple sources: see metadata file	2021 - 2022
Public Land Survey SystemBLM	2019
WetlandsFWS National Wetlands Inventory	Not Available



CONTOUR INTERVAL 5 FEET
NORTH AMERICAN VERTICAL DATUM OF 1988
This map was produced to conform with the
National Geospatial Program US Topo Product Standard.



BELLE PASS, LA
2024

