

Produced by the United States Geological Survey

North American Datum of 1983 (NAD83) World Geodetic System of 1984 (WGS84) Projection and 1 000-meter grid/Universal Transverse Mercator, Zone 15R

This map is not a legal document. Boundaries may be generalized for this map scale. Private lands within government reservations may not be shown. Obtain permission before entering private lands.

Imagery: NAIP, Not Available; U.S. Census Bureau, 2017; Names: GNS, 1980, 2003; Hydrography: National Hydrography Dataset, 2005 - 2023; Contours: National Elevation Dataset, 2018; Boundaries: Multiple sources; see metadata file, 2021 - 2022; Public Land Survey System: BLM, 2019; Wetlands: National Wetlands Inventory, 1988

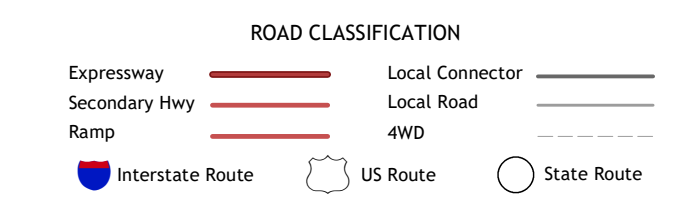
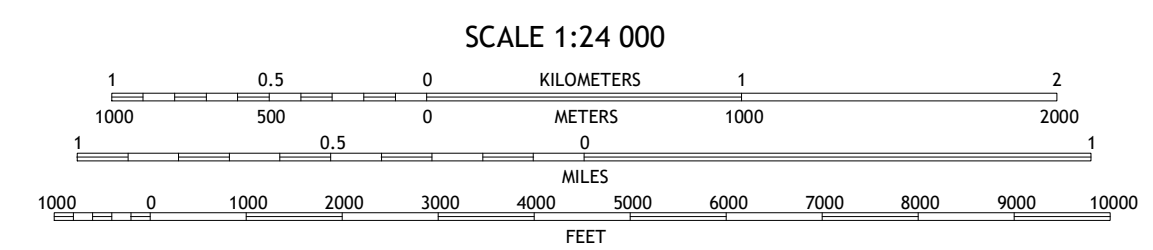



Table with 3 columns and 8 rows showing adjacent quadrangles: 1 White Castle, 2 Carville, 3 Gonzales, 4 Lane Star, 5 Donaldsonville, 6 Pierre Part, 7 Napoleonville, 8 Madewood

