

Produced by the United States Geological Survey

North American Datum of 1983 (NAD83) World Geodetic System of 1984 (WGS84) Projection and 1 000-meter grid/Universal Transverse Mercator, Zone 15R This map is not a legal document. Boundaries may be generalized for this map scale. Private lands within government reservations may not be shown. Obtain permission before entering private lands.

Table listing data sources and dates for various map features like Imagery, Roads, Names, Hydrography, Contours, Boundaries, and Wetlands.

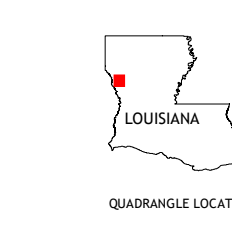

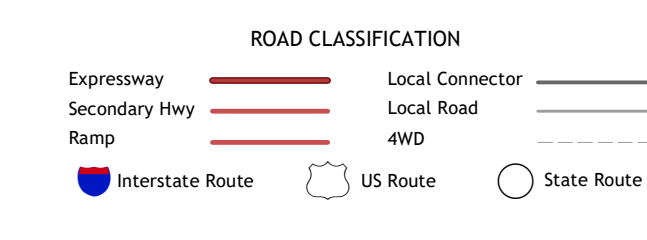


Table showing the 3x3 grid of adjoining quadrangles. The central quadrangle (4, 5) is highlighted in red. Neighboring quadrangles are numbered 1 through 8.



BELMONT, LA 2020



NSN 7540-01-630-872-4 USGS X 4 K 3 2 3 0 NGA REF. NO. JUSGSX24K3230