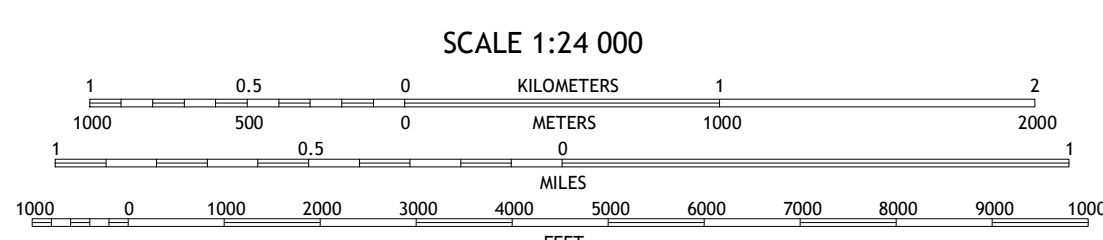
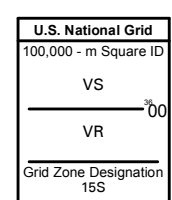



**Produced by the United States Geological Survey**

North American Datum of 1983 (NAD83)  
World Geodetic System of 1984 (WGS84). Projection and  
1 000-meter grid/Universal Transverse Mercator, Zone 18S  
This map is not a legal document. Boundaries may be  
generalized for this map scale. Private lands within government  
reservations may not be shown. Obtain permission before  
entering private lands.

Imagery.....NAIP, May 2015 - September 2015  
Roads.....U.S. Census Bureau, 2017  
Names.....GNIS, 1980-2017  
Hydrography.....National Hydrography Dataset, 2004-2011  
Contours.....National Elevation Dataset, 2007-2008  
Boundaries.....Multiple sources; see metadata file, 2014-2016  
Public Land Survey System.....BLM, 2015  
Wetlands.....FWS National Wetlands Inventory, 1980



CONTOUR INTERVAL 10 FEET  
NORTH AMERICAN VERTICAL DATUM OF 1988  
This map was produced to conform with the  
National Geospatial Program US Topo Product Standard, 2011.  
A metadata file associated with this product is draft version 0.6.18



1	2	3
4	5	6
7	8	

ADJOINING QUADRANGLES

- 1 Potters Point
- 2 Mooringsport
- 3 Dixie
- 4 Latex
- 5 North Highlands
- 6 Waskom
- 7 Greenwood
- 8 Shreveport West

**ROAD CLASSIFICATION**

	Expressway		Local Connector
	Secondary Hwy		Local Road
	Ramp		4WD
	Interstate Route		US Route
			State Route

