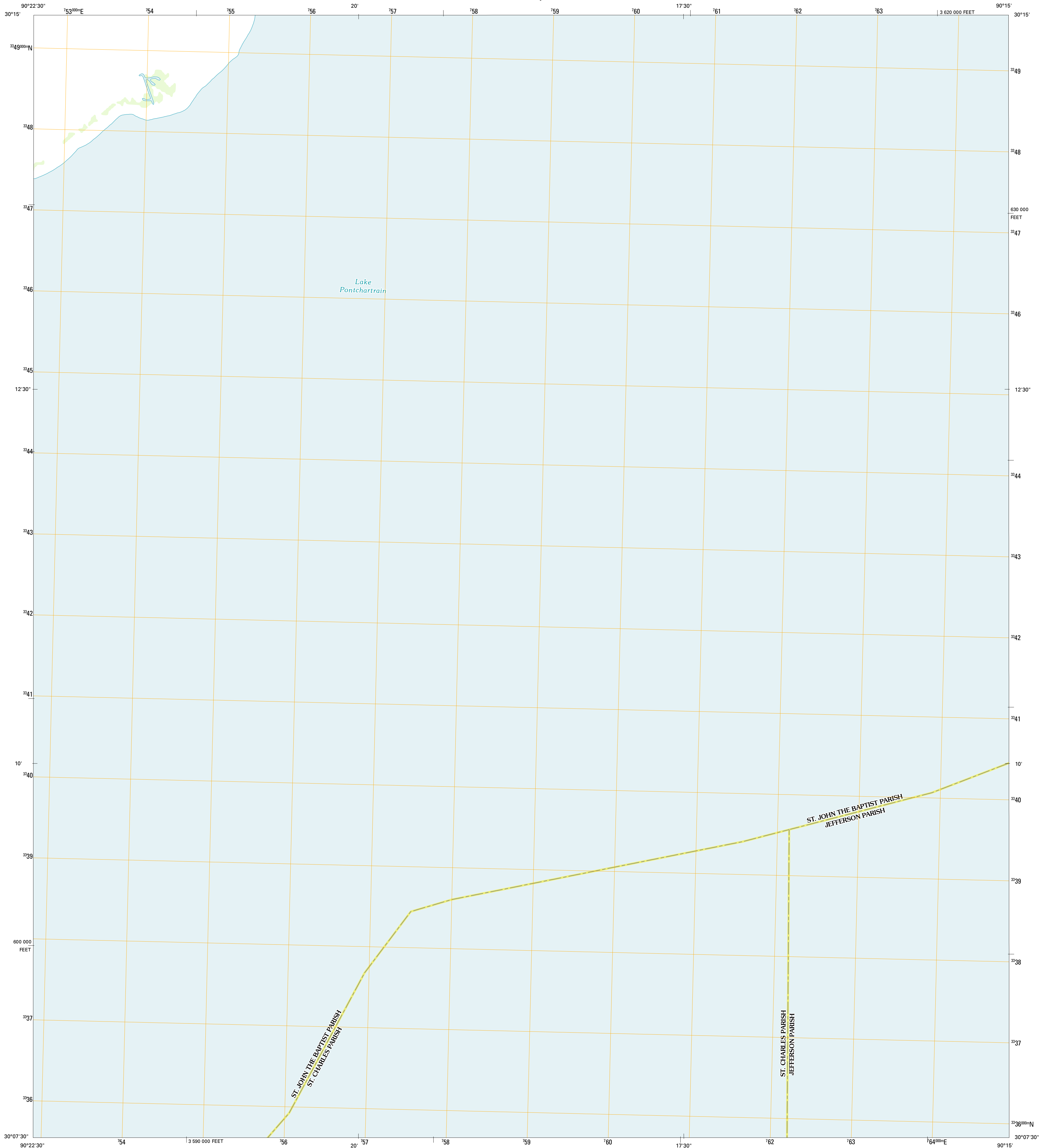




U.S. DEPARTMENT OF THE INTERIOR  
U. S. GEOLOGICAL SURVEY

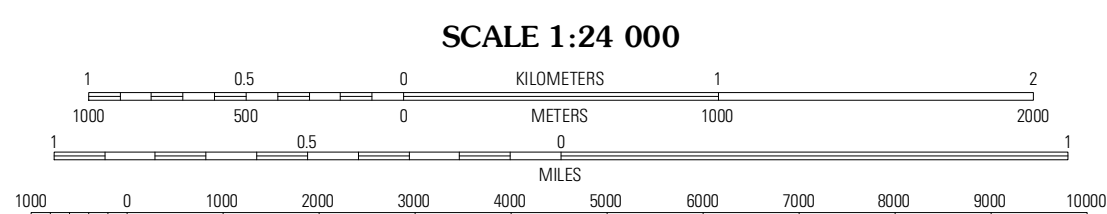
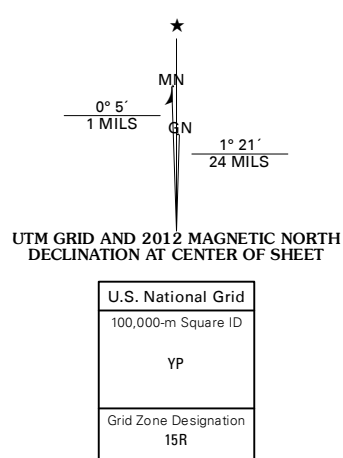


BONNETT CARRE NE QUADRANGLE  
LOUISIANA  
7.5-MINUTE SERIES



Produced by the United States Geological Survey  
North American Datum of 1983 (NAD83)  
World Geodetic System of 1984 (WGS84). Projection and  
1 000-meter grid: Universal Transverse Mercator, Zone 15R  
10 000-foot ticks: Louisiana Coordinate System of 1983  
(south zone)

Imagery: N.A.P., May 2010  
Roads: ©2006-2011 TomTom  
Names: G.N.S., 2011  
Hydrography: National Hydrography Dataset, 2010  
Contours: Not Available  
Boundaries: Census, IBWC, IBC, USGS, 1972-2010



CONTOURS NOT PRESENT BECAUSE AVAILABLE ELEVATION DATA DO NOT MEET ACCURACY REQUIREMENTS

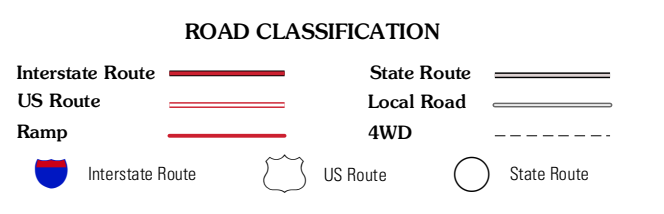
This map was produced to conform with the National Geospatial Program US Topo Product Standard, 2011. A metadata file associated with this product is draft version 0.6.1



QUADRANGLE LOCATION

Manhat	Ponchartrale SE	Covington SW
Rudock	Bonnett Carre NE	Spanish Four NE OE W
Laplace	La Branche	Indian Beach

ADJOINING 7.5' QUADRANGLES



BONNETT CARRE NE, LA  
2012