

Produced by the United States Geological Survey

North American Datum of 1983 (NAD83) World Geodetic System of 1984 (WGS84) Projection and 1 000-meter grid/Universal Transverse Mercator, Zone 15S

This map is not a legal document. Boundaries may be generalized for this map scale. Private lands within government reservations may not be shown. Obtain permission before entering private lands.

Imagery: NAIP, September 2019 - September 2019

Roads: U.S. Census Bureau 2015 - 2017

Names: GNS, 1980 - 2022

Hydrography: National Hydrography Dataset, 2002 - 2019

Contours: National Elevation Dataset, 2023

Boundaries: Multiple sources; see metadata file 2021 - 2022

Public Land Survey System: BLM, 2019

Wetlands: National Wetlands Inventory Not Available

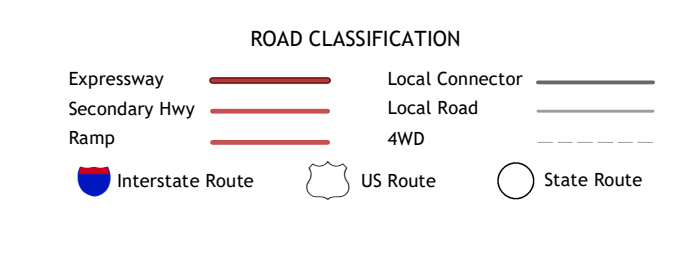
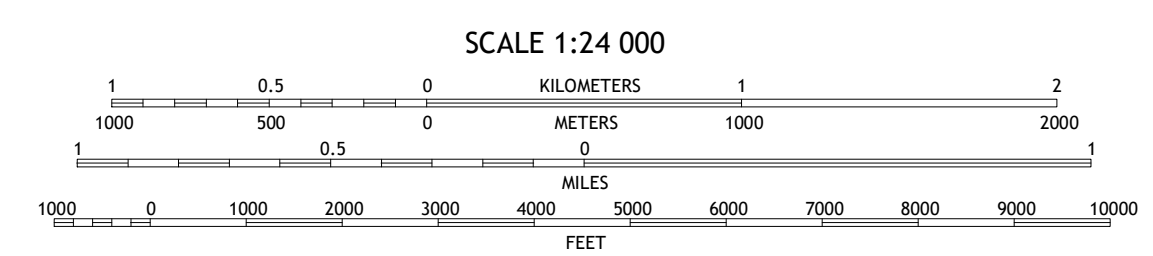
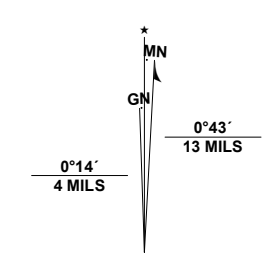


Table with 3 columns and 8 rows showing adjacent quadrangles and their names: 1 Silgo, 2 Koran, 3 Hefflin, 4 Elm Grove, 5 Ringgold, 6 Clear Lake, 7 East Point, 8 Hill Summit.

