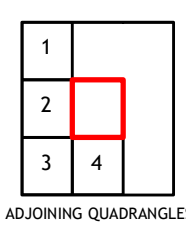
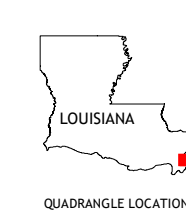
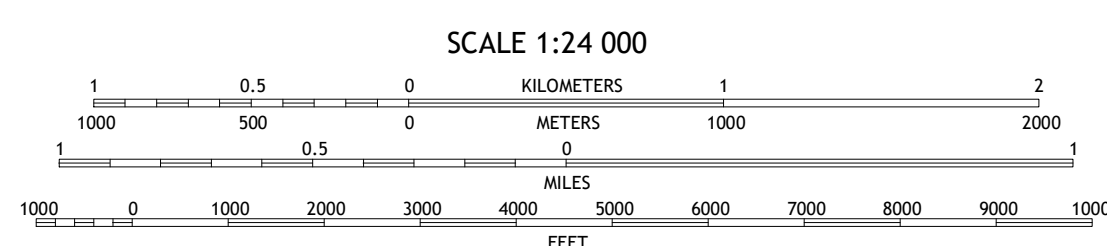
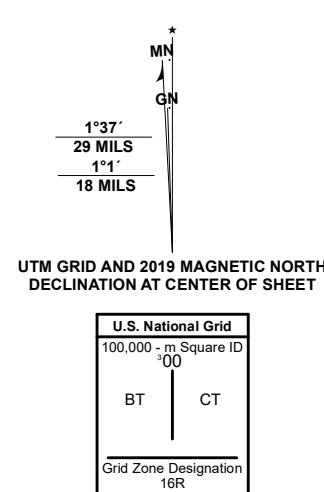


Produced by the United States Geological Survey
North American Datum of 1983 (NAD83)
World Geodetic System of 1984 (WGS84). Projection and
1 000-meter grid: Universal Transverse Mercator, Zone 16R
This map is not a legal document. Boundaries may be
generalized for this map scale. Private lands within government
reservations may not be shown. Obtain permission before
entering private lands.

Imagery.....NAIP, August 2019
Roads.....U.S. Census Bureau, Not Available
Names.....GNIS, 1980 - 2000
Hydrography.....National Hydrography Dataset, 2013 - 2019
Contours.....National Elevation Dataset, Not Available
Boundaries.....Multiple sources; see metadata file 2018 - 2019
Wetlands.....FWS National Wetlands Inventory 2007 - 2009



1 Breton Islands
2 Main Pass
3 Pass a Loutre West
4 Pass a Loutre East

