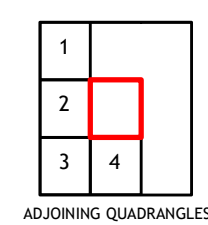
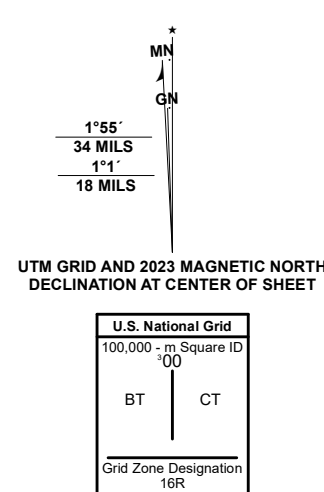
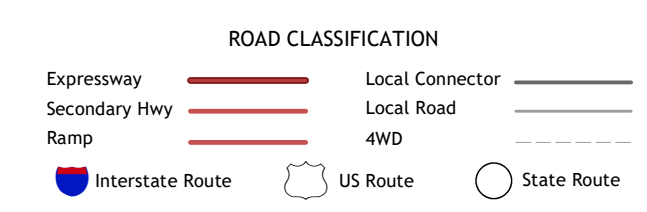


Produced by the United States Geological Survey
North American Datum of 1983 (NAD83). Projection and 1 000-meter grid: Universal Transverse Mercator, Zone 16R
This map is not a legal document. Boundaries may be generalized for this map scale. Private lands within government reservations may not be shown. Obtain permission before entering private lands.
Imagery: N.A.I.P., August 2019 - August 2019
Roads: U.S. Census Bureau, Not Available
Names: GNS, 1980
Hydrography: National Hydrography Dataset, 2013 - 2019
Contours: National Elevation Dataset, Not Available
Boundaries: Multiple sources; see metadata file 2021 - 2022
Wetlands: FWS National Wetlands Inventory 2007 - 2009



- 1 Breton Islands
- 2 Main Pass
- 3 Pass a Loutre West
- 4 Pass a Loutre East



CONTOURS NOT PRESENT BECAUSE AVAILABLE ELEVATION DATA DO NOT MEET ACCURACY REQUIREMENTS
This map was produced to conform with the National Geospatial Program US Topo Product Standard.

