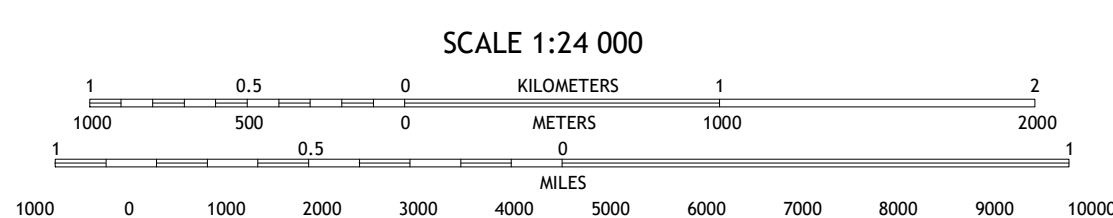
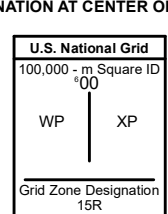
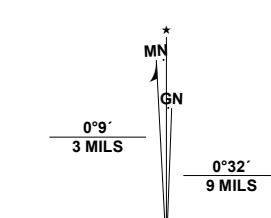


Produced by the United States Geological Survey

North American Datum of 1983 (NAD83) World Geodetic System of 1984 (WGS84) Projection and 1 000-meter grid/Universal Transverse Mercator, Zone 15R

This map is not a legal document. Boundaries may be generalized for this map scale. Private lands within government reservations may not be shown. Obtain permission before entering private lands.

Imagery: NAIP, July 2019 - July 2021; Roads: U.S. Census Bureau, 2017; Names: GNS, 1980 - 2023; Hydrography: National Hydrography Dataset, 2002 - 2019; Contours: National Elevation Dataset, 2002; Boundaries: Multiple sources; see metadata file 2020 - 2022; Public Land Survey System: BLM, 2019; Wetlands: FWS National Wetlands Inventory 1988



CONTOUR INTERVAL 5 FEET NORTH AMERICAN VERTICAL DATUM OF 1988

This map was produced to conform with the National Geospatial Program US Topo Product Standard.

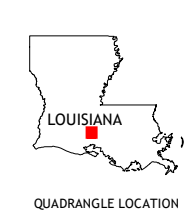


Table with 3 columns and 8 rows showing adjacent quadrangles and their names.

