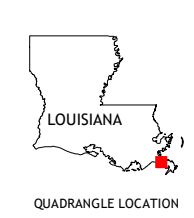
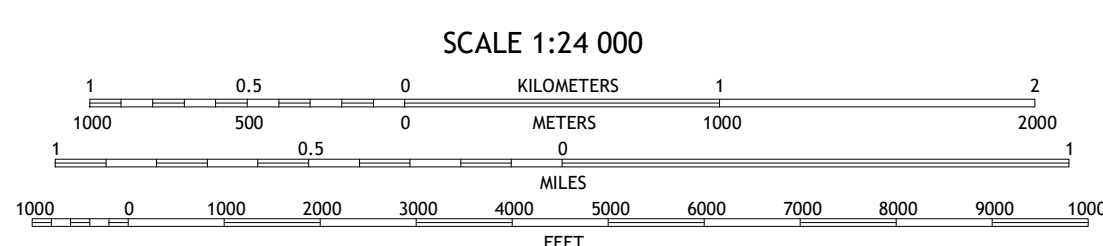



Produced by the United States Geological Survey
North American Datum of 1983 (NAD83)
World Geodetic System of 1984 (WGS84)
Projection and 1 000-meter grid: Universal Transverse Mercator, Zone 16R
This map is not a legal document. Boundaries may be generalized for this map scale. Private lands within government reservations may not be shown. Obtain permission before entering private lands.



ADJOINING QUADRANGLES table with 7 rows and 3 columns. Row 1: 1 Port Sulphur, 2 Empire, 3 Coquille Point. Row 2: 4 Bastian Bay, 5 Triumph, 6 Bay Coquette, 7 Pass Tante Phine.

