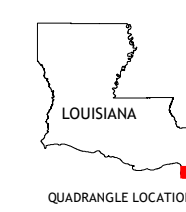
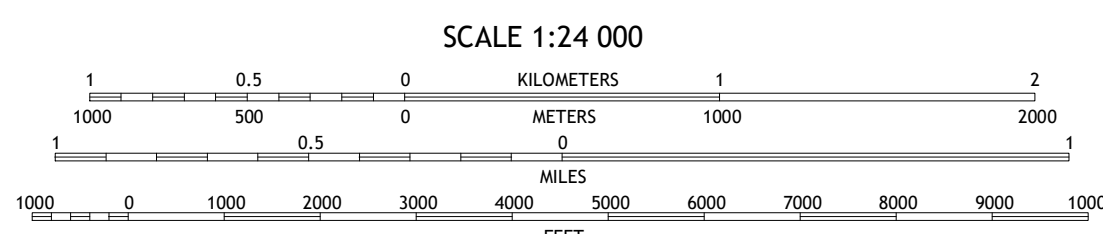



Produced by the United States Geological Survey
North American Datum of 1983 (NAD83)
World Geodetic System of 1984 (WGS84). Projection and
1 000-meter grid: Universal Transverse Mercator, Zone 16R
This map is not a legal document. Boundaries may be
generalized for this map scale. Private lands within government
reservations may not be shown. Obtain permission before
entering private lands.

Imagery.....NAIP, August, 2019
Roads.....U.S. Census Bureau, Not Available
Names.....GNIS, 1980 - 2017
Hydrography.....National Hydrography Dataset, 2013 - 2018
Contours.....National Elevation Dataset, 2008
Boundaries.....Multiple sources; see metadata file 2018 - 2019
Wetlands.....FWS National Wetlands Inventory 1988



1	2	3
4	5	

ADJOINING QUADRANGLES

- 1 Pass du Bois
- 2 Dixon Bay
- 3 South Pass
- 4 Burrwood Bayou West
- 5 South of South Pass

ROAD CLASSIFICATION	
Expressway	Local Connector
Secondary Hwy	Local Road
Ramp	4WD
Interstate Route	US Route
	State Route