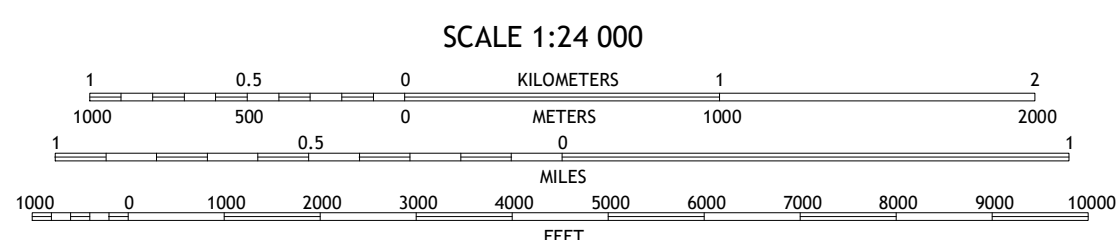
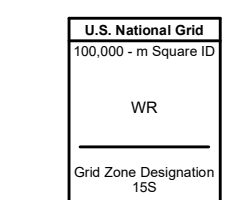
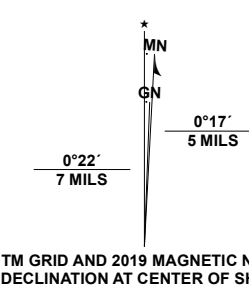


Produced by the United States Geological Survey

North American Datum of 1983 (NAD83) World Geodetic System of 1984 (WGS84) Projection and 1 000-meter grid/Universal Transverse Mercator, Zone 15S This map is not a legal document. Boundaries may be generalized for this map scale. Private lands within government reservations may not be shown. Obtain permission before entering private lands.

Table with 2 columns: Feature Name and Date. Includes Imagery (2019), Roads (2017), Names (2016), Hydrography (2016), Contours (2011), Boundaries (2018), Public Land Survey System (2019), and Wetlands (2019).



CONTOUR INTERVAL 10 FEET NORTH AMERICAN VERTICAL DATUM OF 1988

This map was produced to conform with the National Geospatial Program US Topo Product Standard, 2011. A metadata file associated with this product is draft version 0.6.18



3x3 grid of adjacent quadrangles. The center quadrangle (4,5) is highlighted in red. Numbers 1-9 represent different quadrangles.

- 1 Downsville South
2 Calhoun
3 West Monroe North
4 Enos
5 West Monroe South
6 Chatham
7 Chatham SE
8 Luna

ROAD CLASSIFICATION legend. Shows symbols for Expressway, Secondary Hwy, Ramp, Interstate Route, Local Connector, Local Road, 4WD, US Route, and State Route.

