

Produced by the United States Geological Survey

North American Datum of 1983 (NAD83) World Geodetic System of 1984 (WGS84) Projection and 1 000-meter grid/Universal Transverse Mercator, Zone 15R This map is not a legal document. Boundaries may be generalized for this map scale. Private lands within government reservations may not be shown. Obtain permission before entering private lands.

Table with 4 columns: Imagery, U.S. Census Bureau, Not Available, and 2017/2018/2019/2021/2022/2019/1983.

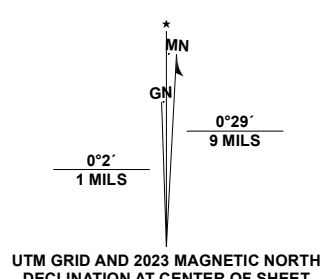
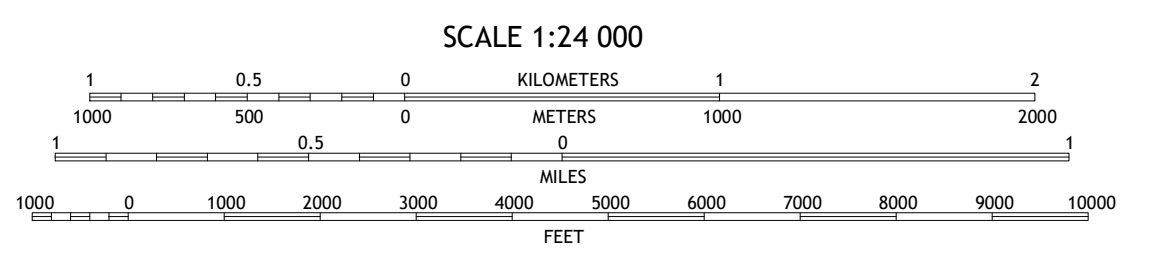
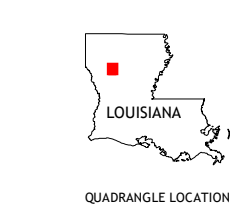


Table with 2 columns: UTM Grid and 2023 MAGNETIC NORTH DECLINATION AT CENTER OF SHEET.



CONTOUR INTERVAL 10 FEET NORTH AMERICAN VERTICAL DATUM OF 1988

This map was produced to conform with the National Geospatial Program US Topo Product Standard.



QUADRANGLE LOCATION

3x3 grid of adjacent quadrangles with numbers 1-8.

- 1 Martin 2 Chestnut 3 Goldonna 4 Fairview Alpha 5 Coup Point 6 Powhatan 7 Natchitoches North 8 Saint Maurice

ROAD CLASSIFICATION table with 4 columns: Expressway, Secondary Hwy, Ramp, Interstate Route, Local Connector, Local Road, 4WD, US Route, State Route.

