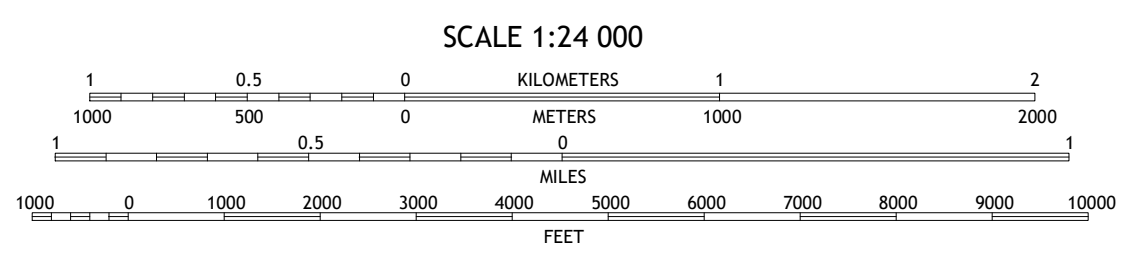
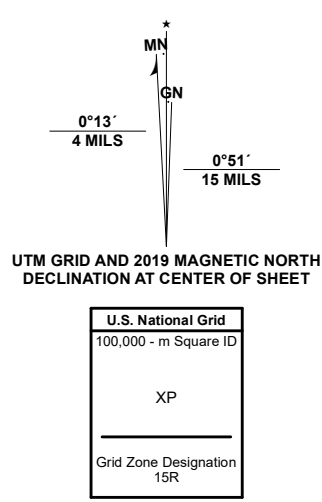
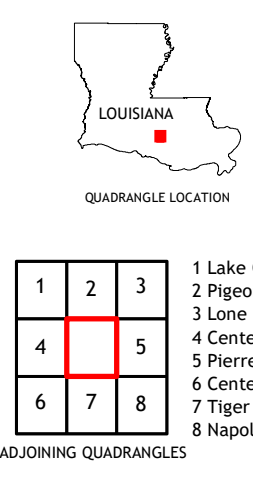


**Produced by the United States Geological Survey**  
North American Datum of 1983 (NAD83)  
World Geodetic System of 1984 (WGS84). Projection and  
1 000-meter grid/Universal Transverse Mercator, Zone 15R  
This map is not a legal document. Boundaries may be  
generalized for this map scale. Private lands within government  
reservations may not be shown. Obtain permission before  
entering private lands.

|                           |                                      |                   |             |
|---------------------------|--------------------------------------|-------------------|-------------|
| Imagery                   | .....NAIP                            | July              | 2019        |
| Roads                     | .....U.S. Census Bureau              | 2017              |             |
| Names                     | .....GNS                             | 1980              | 2018        |
| Hydrography               | .....National Hydrography Dataset    | 2006 - 2019       |             |
| Contours                  | .....National Elevation Dataset      | 2014 - 2018       |             |
| Boundaries                | .....Multiple sources                | see metadata file | 2018 - 2019 |
| Public Land Survey System | .....BLM                             | 2019              |             |
| Wetlands                  | .....FWS National Wetlands Inventory | 1988              |             |



**SCALE 1:24 000**  
CONTOUR INTERVAL 5 FEET  
NORTH AMERICAN VERTICAL DATUM OF 1988  
This map was produced to conform with the  
National Geospatial Program US Topo Product Standard, 2011.  
A metadata file associated with this product is draft version 0.6.18



- 1 Lake Chicot
- 2 Pigeon
- 3 Lone Star
- 4 Centerville NW
- 5 Pierre Part
- 6 Centerville
- 7 Tiger Island
- 8 Napoleonville SW

**ROAD CLASSIFICATION**

|                  |                 |
|------------------|-----------------|
| Expressway       | Local Connector |
| Secondary Hwy    | Local Road      |
| Ramp             | 4WD             |
| Interstate Route | US Route        |
|                  | State Route     |

