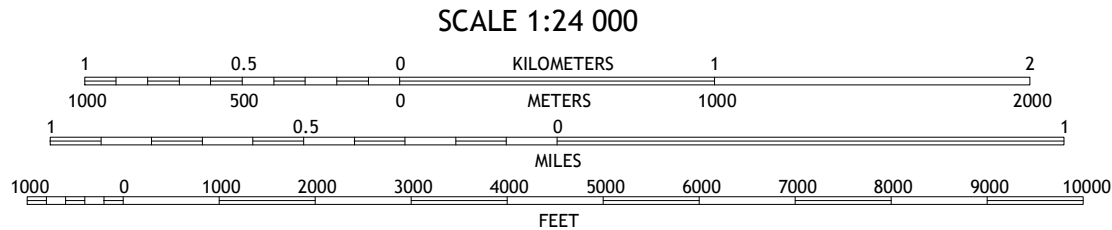
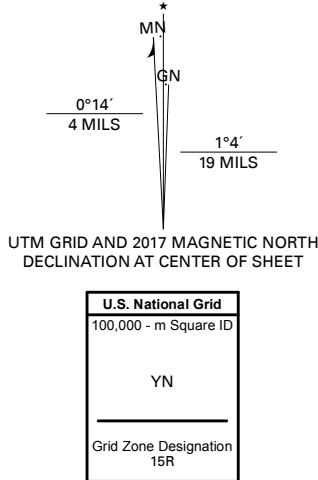


Produced by the United States Geological Survey

North American Datum of 1983 (NAD83)
World Geodetic System of 1984 (WGS84), Projection and
1 000-meter grid; Universal Transverse Mercator, Zone 18R
This map is not a legal document. Boundaries may be
generalized for this map scale. Private lands within government
reservations may not be shown. Obtain permission before
entering private lands.
Imagery.....NAIP, August 2015 - October 2015
Roads.....U.S. Census Bureau, Not Available
Names.....GNIS, 1980 - 2018
Hydrography.....National Hydrography Dataset, 2013 - 2018
Contours.....National Elevation Dataset, Not Available
Boundaries.....Multiple sources; see metadata file 2014 - 2016
Wetlands.....FWS National Wetlands Inventory Not Available

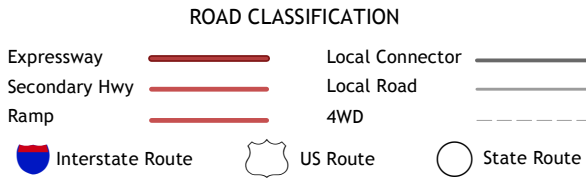


CONTOURS NOT PRESENT BECAUSE AVAILABLE ELEVATION
DATA DO NOT MEET ACCURACY REQUIREMENTS
This map was produced to conform with the
National Geospatial Program US Topo Product Standard, 2011.
A metadata file associated with this product is draft version 0.6.18



1	2	3
4	5	

1 Grand Bayou du Large
2 Dog Lake
3 Cocodrie
4 Western Isles Dernieres
5 Eastern Isles Dernieres



CENTRAL ISLES DERNIERES, LA

2018

