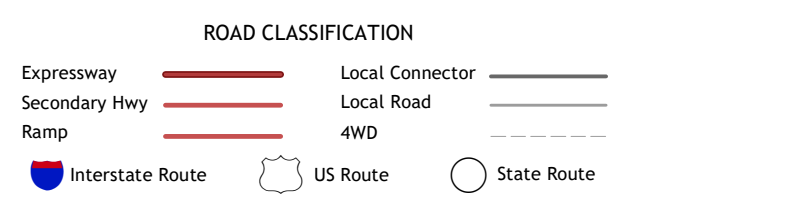
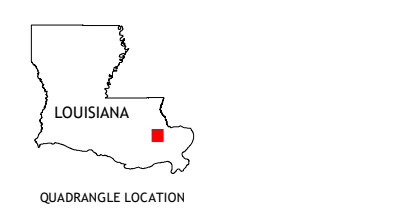
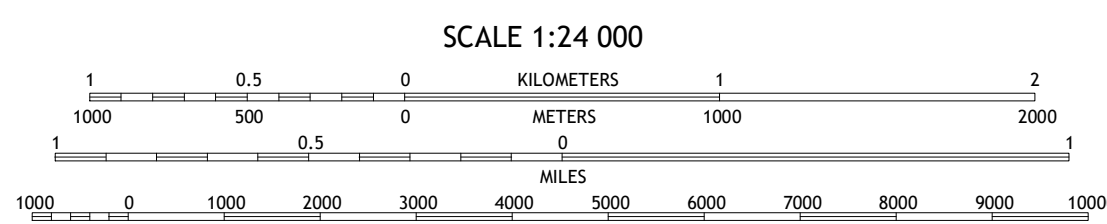
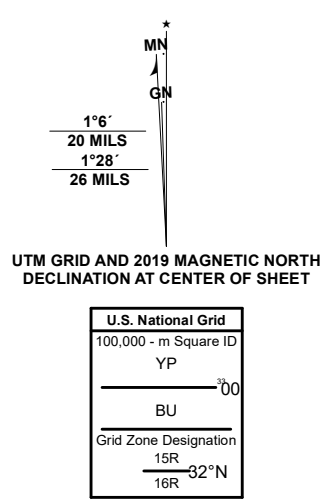


Produced by the United States Geological Survey
North American Datum of 1983 (NAD83)
World Geodetic System of 1984 (WGS84). Projection and
1 000-meter grid/Universal Transverse Mercator, Zone 15R16R
This map is not a legal document. Boundaries may be
generalized for this map scale. Private lands within government
reservations may not be shown. Obtain permission before
entering private lands.

Imagery.....NAIP, July 2019 - November 2020
Roads.....U.S. Census Bureau, 2017
Names.....GNIS, 1980 - 2020
Hydrography.....National Hydrography Dataset, 1989 - 2019
Contours.....National Elevation Dataset, 2013 - 2018
Boundaries.....Multiple sources; see metadata file, 2018 - 2019
Public Land Survey System.....BLM, 2019
Wetlands.....FWS National Wetlands Inventory 1988 - 2009



ADJOINING QUADRANGLES

1	2	3
4	5	6
7	8	9

1 Spanish Fort
2 Little Woods
3 Chef Menteur
4 New Orleans East
5 Martello Castle
6 Bertrandville
7 Belle Chasse
8 Delacroix

