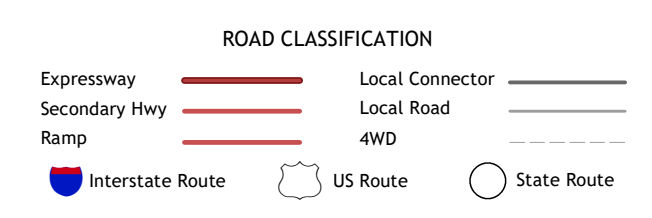
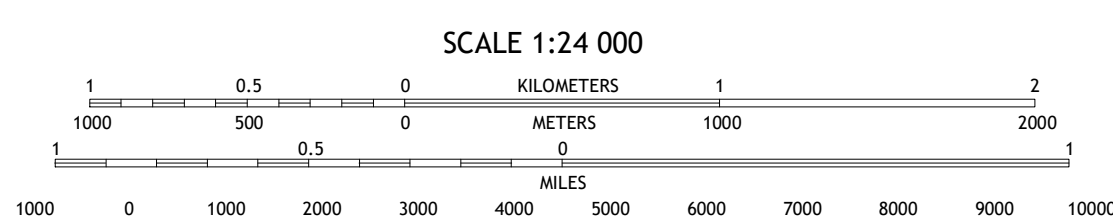
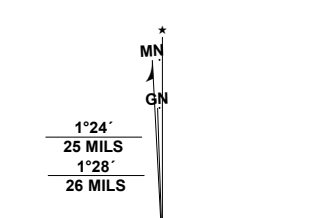


Produced by the United States Geological Survey North American Datum of 1983 (NAD83) World Geodetic System of 1984 (WGS84) Projection and 1 000-meter grid/Universal Transverse Mercator, Zone 15R16R This map is not a legal document. Boundaries may be generalized for this map scale. Private lands within government reservations may not be shown. Obtain permission before entering private lands.

Imagery: NAIP, July 2019 - July 2021 U.S. Census Bureau, 2017 2021 Names: GNS, 1980 2023 Hydrography: National Hydrography Dataset, 2005 - 2019 Contours: National Elevation Dataset, 2018 Boundaries: Multiple sources; see metadata file 2020 - 2022 Public Land Survey System: BLM, 2019 Wetlands: FWS National Wetlands Inventory 1988 - 2009



ADJOINING QUADRANGLES table with 3 columns and 3 rows of quadrangle numbers and names.

