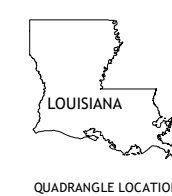
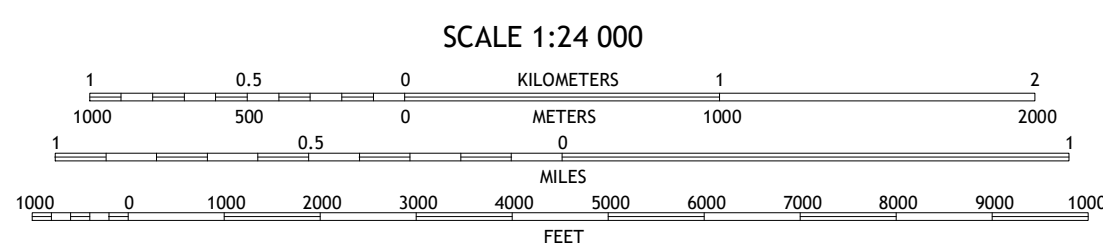
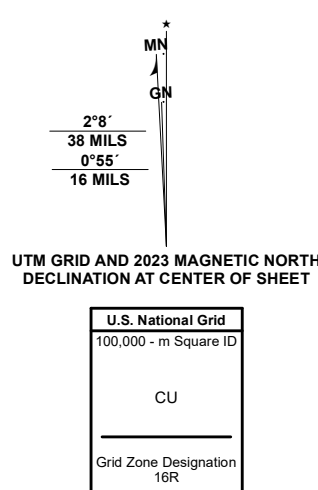


Produced by the United States Geological Survey

North American Datum of 1983 (NAD83)
World Geodetic System of 1984 (WGS84), Projection and
1 000-meter grid; Universal Transverse Mercator, Zone 16R
This map is not a legal document. Boundaries may be
generalized for this map scale. Private lands within government
reservations may not be shown. Obtain permission before
entering private lands.
Imagery.....NAIP, July 2019 - July 2019
Roads.....U.S. Census Bureau, Not Available
Names.....GNIS, 1980 - 2019
Hydrography.....National Hydrography Dataset, 2012 - 2019
Contours.....National Elevation Dataset, Not Available
Boundaries.....Multiple sources; see metadata file 2018 - 2022
Wetlands.....FWS National Wetlands Inventory Not Available



1	2	3
4	5	6

ADJOINING QUADRANGLES

- 1 Ship Island
- 2 Dog Keys Pass
- 3 Horn Island West
- 4 Chandeleur Light OE W
- 5 North Islands OE W
- 6 North Islands

ROAD CLASSIFICATION	
Expressway	Local Connector
Secondary Hwy	Local Road
Ramp	4WD
Interstate Route	US Route
	State Route

CHANDELEUR LIGHT, LA

2024

