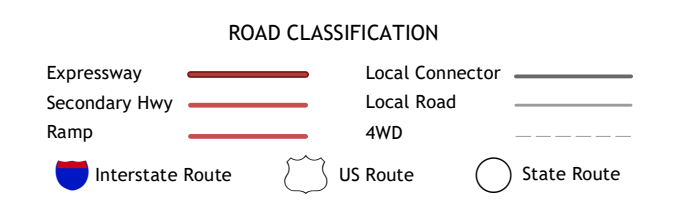
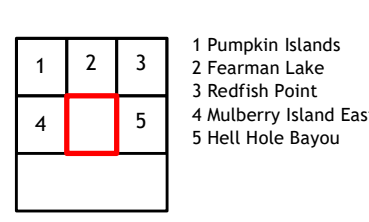
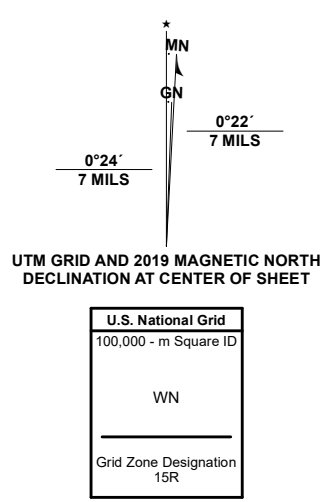


Produced by the United States Geological Survey

North American Datum of 1983 (NAD83) World Geodetic System of 1984 (WGS84) Projection and 1 000-meter grid/Universal Transverse Mercator, Zone 15R This map is not a legal document. Boundaries may be generalized for this map scale. Private lands within government reservations may not be shown. Obtain permission before entering private lands. Imagery.....NAIP, July 2019 - November 2020 Roads.....U.S. Census Bureau, Not Available Names.....GNS, 1980 - 2020 Hydrography.....National Hydrography Dataset, 2006 - 2019 Contours.....National Elevation Dataset, 2018 Boundaries.....Multiple sources; see metadata file 2018 - 2019 Public Land Survey System.....BLM, 2019 Wetlands.....FWS National Wetlands Inventory 1988



SCALE 1:24 000 CONTOUR INTERVAL 5 FEET NORTH AMERICAN VERTICAL DATUM OF 1988 This map was produced to conform with the National Geospatial Program US Topo Product Standard, 2011. A metadata file associated with this product is draft version 0.6.18

