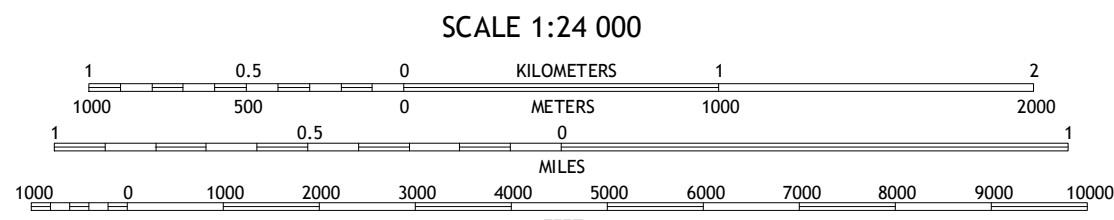

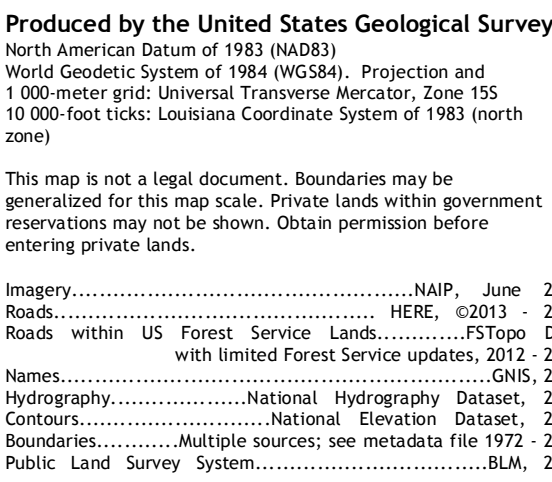




CHESTNUT QUADRANGLE
LOUISIANA-NATCHITOCHE PARISH
7.5-MINUTE SERIES



CONTOUR INTERVAL 10 FEET
NORTH AMERICAN VERTICAL DATUM OF 1988

This map was produced to conform with the
National Geospatial Program US Topo Product Standard, 2011.
A metadata file associated with this product is draft version 0.6.18



| | | |
|---|---|---|
| 1 | 2 | 3 |
| 4 | | 5 |
| 6 | 7 | 8 |

ADJOINING QUADRANGLES

- 1 Roy
- 2 Ashland
- 3 Saline
- 4 Martin
- 5 Goldonna
- 6 Fairview Al
- 7 Campti
- 8 Coup Point

CHESTNUT, LA
2015

