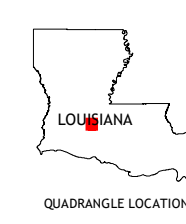
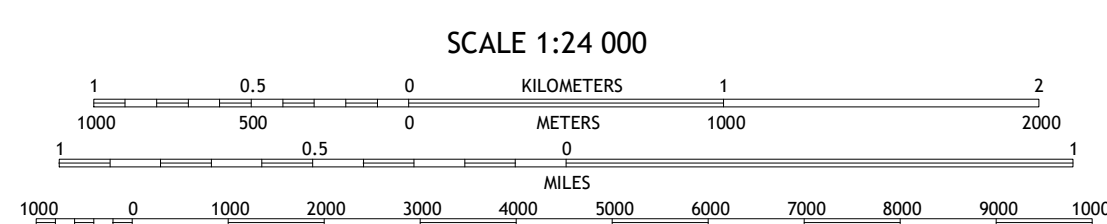



Produced by the United States Geological Survey

North American Datum of 1983 (NAD83)
World Geodetic System of 1984 (WGS84). Projection and
1 000-meter grid/Universal Transverse Mercator, Zone 15R
This map is not a legal document. Boundaries may be
generalized for this map scale. Private lands within government
reservations may not be shown. Obtain permission before
entering private lands.

Imagery.....NAIP, July 2019
Roads.....U.S. Census Bureau, 2017
Names.....GNIS, 1980-2000
Hydrography.....National Hydrography Dataset, 2005-2019
Contours.....National Elevation Dataset, 2020
Boundaries.....Multiple sources; see metadata file 2018-2019
Public Land Survey System.....BLM, 2019
Wetlands.....FWS National Wetlands Inventory 1981-1988



ADJOINING QUADRANGLES

1	2	3
4	5	6
7	8	9

1 Chataignier
2 Lawtell
3 Opelousas
4 Richard
5 Sunset
6 Branch
7 Mire
8 Carencro

ROAD CLASSIFICATION

	Expressway		Local Connector
	Secondary Hwy		Local Road
	Ramp		4WD
	Interstate Route		US Route
			State Route

