

Produced by the United States Geological Survey

North American Datum of 1983 (NAD83) World Geodetic System of 1984 (WGS84) Projection and 1 000-meter grid/Universal Transverse Mercator, Zone 15R This map is not a legal document. Boundaries may be generalized for this map scale. Private lands within government reservations may not be shown. Obtain permission before entering private lands.

Imagery: NAIP, July 2019; U.S. Census Bureau, 2017; GHS, 1980-2020; National Hydrography Dataset, 2004-2020; National Elevation Dataset, 2019; Multiple sources; metadata file 2018-2019; Public Land Survey System, 2019; BLM, 2019; Wetlands: FWS National Wetlands Inventory 1974-1988

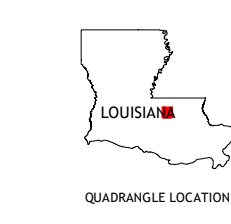
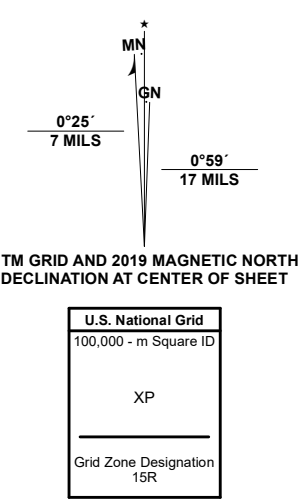
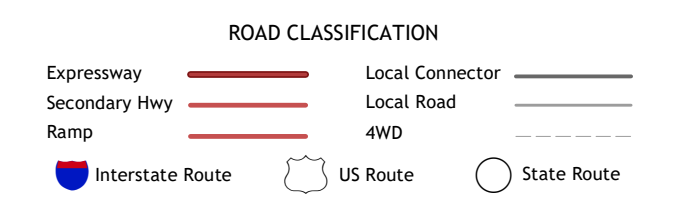


Table with 3 columns and 3 rows showing adjacent quadrangles: 1 Zachary, 2 Fred, 3 Pride, 4 Scottsdale, 5 Watson, 6 Baton Rouge West, 7 Baton Rouge East, 8 Denham Springs



COMITE, LA 2020

