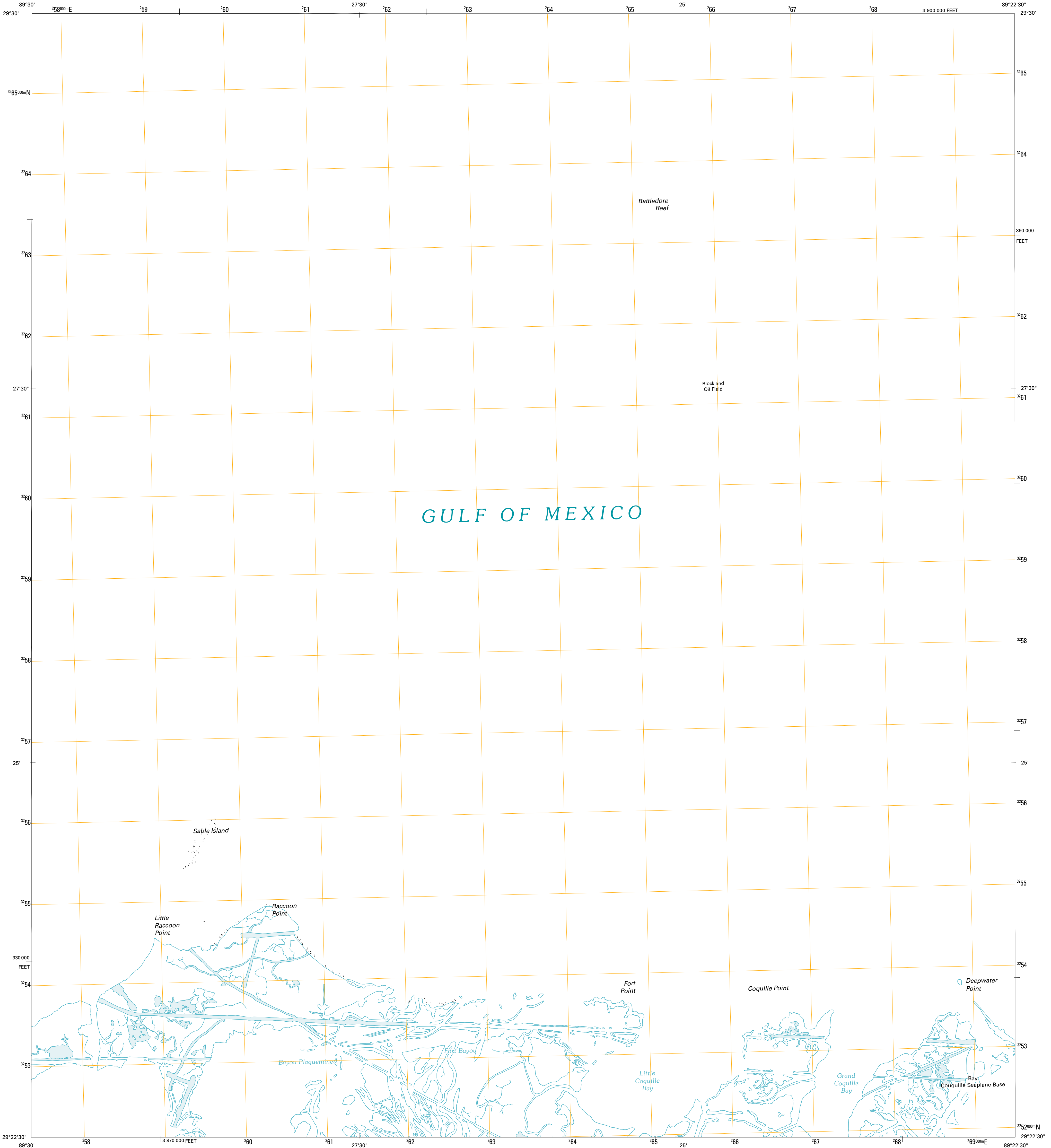




U.S. DEPARTMENT OF THE INTERIOR  
U. S. GEOLOGICAL SURVEY



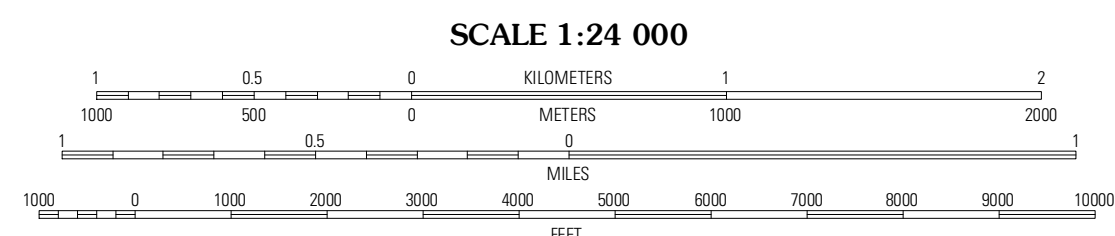

COQUILLE POINT QUADRANGLE  
LOUISIANA-PLAQUEMINES PARISH  
7.5-MINUTE SERIES



GULF OF MEXICO

Produced by the United States Geological Survey  
North American Datum of 1983 (NAD83)  
World Geodetic System of 1984 (WGS84). Projection and  
1 000-meter grid: Universal Transverse Mercator, Zone 16R  
10 000-foot ticks: Louisiana Coordinate System of 1983  
(south zone)

Imagery: NAIP, May 2010  
Roads: ©2006-2011 TomTom  
Names: GNS, 2011  
Hydrography: National Hydrography Dataset, 2010  
Contours: Not Available  
Boundaries: Census, IBWC, IBC, USGS, 1972 - 2010



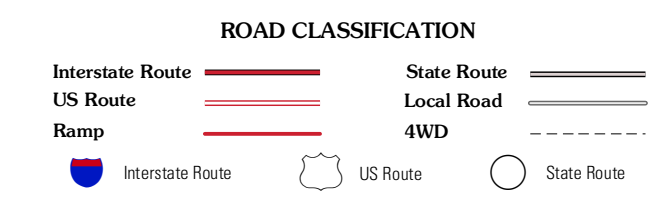
CONTOURS NOT PRESENT BECAUSE AVAILABLE ELEVATION  
DATA DO NOT MEET ACCURACY REQUIREMENTS

This map was produced to conform with the  
National Geospatial Program US Topo Product Standard, 2011.  
A metadata file associated with this product is draft version 0.6.1



QUADRANGLE LOCATION

Black Bay South	Lake Athamalo OE S	Point Chicot OE S
Empire	Coquille Point	Taylor Pass
Buras	Triumph	Venice



COQUILLE POINT, LA  
2012

ADJOINING 7.5 QUADRANGLES