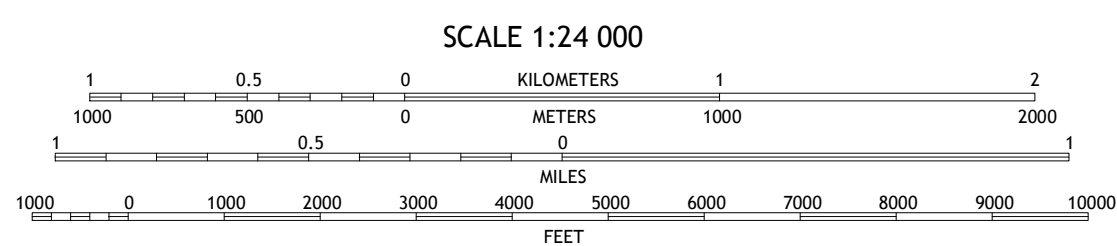

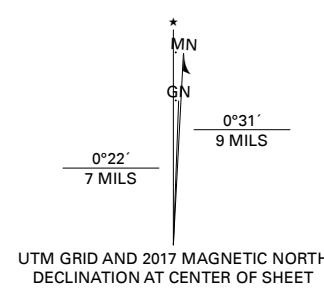


Produced by the United States Geological Survey
North American Datum of 1983 (NAD83)
World Geodetic System of 1984 (WGS84), Projection and
1 000-meter grid/Universal Transverse Mercator, Zone 15S/15R
This map is not a legal document. Boundaries may be
generalized for this map scale. Private lands within government
reservations may not be shown. Obtain permission before
entering private lands.

Imagery.....NAIP, May 2015 - September 2015
Roads.....U.S. Census Bureau, 2017
Names.....GNS, 1980 - 2016
Hydrography.....National Hydrography Dataset, 2006 -
2017
Contours.....National Elevation Dataset, 2011
Boundaries.....Multiple sources; see metadata file, 2014 -
2016
Public Land Survey System.....BLM, 2015
Wetlands.....FWS National Wetlands Inventory, 1974



CONTOUR INTERVAL 10 FEET
NORTH AMERICAN DATUM OF 1988
This map was produced to conform with the
National Geospatial Program US Topo Product Standard, 2011.
A metadata file associated with this product is draft version 0.6.18



1	2	3
4	5	6
7	8	

ADJOINING QUADRANGLES

- 1 Womack
- 2 Vixen
- 3 Blankston
- 4 Sikes
- 5 Clark
- 6 Flat Creek
- 7 Olla West
- 8 Olla East

