USGS
science for a changing world

U.S. DEPARTMENT OF THE INTERIOR
U.S. GEOLOGICAL SURVEY

The National Map
US Topo

COVINGTON QUADRANGLE
LOUISIANA - SAINT TAMMANY PARISH
7.5-MINUTE SERIES

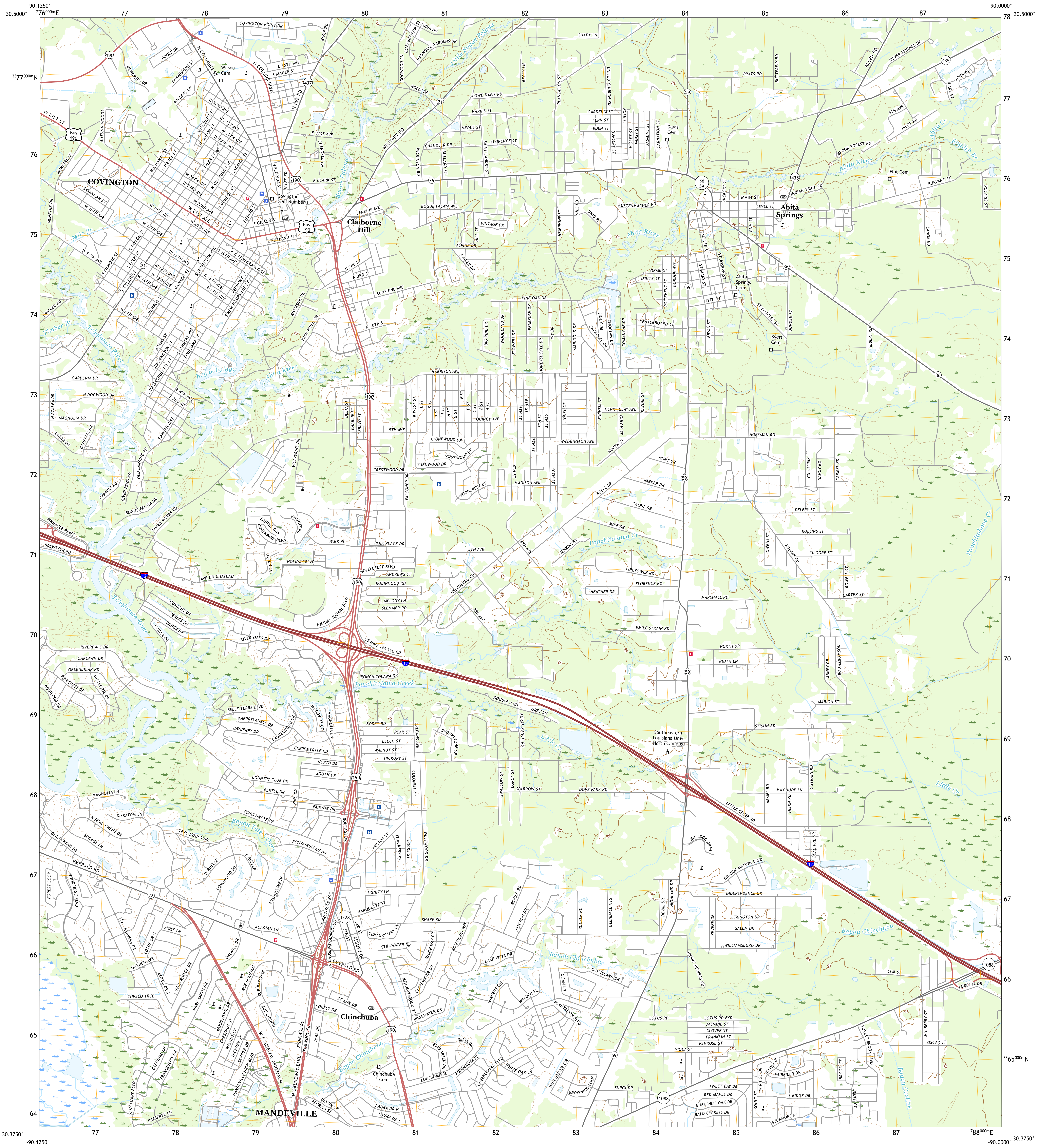
-90.1250°
30.5000°
776000mE
77
78
79
80
81
82
83
84
85
86
87
-90.0000°
30.5000°
78
3377000mN
77
76
75
74
73
72
71
70
69
68
67
66
65
3365000mN
64
30.3750°
-90.1250°
788000mE
-90.0000°
30.3750°
COVINGTON
Claiborne Hill
Abita Springs
Chinchuba
MANDEVILLE
Wilson Cem
Covington Cem Number 1
Davis Cem
Flot Cem
Abita Springs Cem
Byers Cem
Chinchuba Cem
Southeastern Louisiana Univ North Campus
Little Bogue Falaya
Bogue Falaya
Abita River
Abita Cr
English Br
Tchefuncte River
Mile Br
Timber Br
Ponchitolawa Cr
Ponchitolawa Creek
Little Cr
Bayou Tete L'Ours
Bayou Chinchuba
Bayou Castine
190
Bus 190
437
21
36
59
435
12
22
3228
1088
COVINGTON POINT DR
POOLE DR
CHAMPAGNE ST
N COLUMBIA ST
N COLLINS BLVD
E 35TH AVE
E MAGEE ST
N LEE RD
RIVER RD
DEPORRES DR
POLDERS LN
W 21ST ST
AUTUMN WOODS
MENETRE LN
MENETRE DR
SAVANNAH ST
W 15TH AVE
W 11TH AVE
N BUCHANAN ST
N PIERCE ST
N FILMORE ST
N TAYLOR ST
N TYLER ST
N VAN BUREN ST
N JACKSON ST
N MONROE ST
N THEARD ST
N FLORIDA ST
W 32ND AVE
W 31ST AVE
W 30TH AVE
W 29TH AVE
W 24TH AVE
W 23RD AVE
W 22ND AVE
W 21ST AVE
W 20TH AVE
W 19TH AVE
W 17TH AVE
W 16TH AVE
W 14TH AVE
W 13TH AVE
W 12TH AVE
W 8TH AVE
E 31ST AVE
CHEROKEE LN
E CLARK ST
E GIBSON ST
E RUTLAND ST
E 19TH AVE
E TEMPERANCE ST
E 16TH AVE
E 15TH AVE
S FILMORE ST
S TAYLOR ST
S POLK ST
S TYLER ST
S MADISON ST
S JEFFERSON AVE
S VERMONT ST
S NEW HAMPSHIRE ST
S MONROE ST
S ADAMS ST
S WASHINGTON ST
S MASSACHUSETTS ST
S JAHNCKE AVE
S LOUISIANA ST
E 4TH AVE
E 3RD AVE
S AMERICA ST
BRICKER RD
GARDENIA DR
N DOGWOOD DR
N AZALEA DR
MAGNOLIA DR
ZINNIA DR
CAMELLIA DR
CYPRESS RD
RIVER BEND RD
OLD LANDING RD
BOGUE FALAYA DR
THREE RIVERS RD
RIVERSIDE DR
TWIN RIVER DR
JENKINS AVE
N 2ND ST
N 3RD ST
SUNSHINE AVE
N 10TH ST
MILITARY RD
CLAUDIA DR
ELIZABETH DR
MAGNOLIA GARDENS DR
DOGWOOD LN
HOLLY DR
LOWE DAVIS RD
HARRIS ST
MEDUS ST
CHANDLER DR
FLORENCE ST
WILKINSON RD
BULLARD ST
SAINT LANDRY ST
BOGUE FALAYA AVE
VINTAGE DR
ALPINE DR
HILL ST
S RIVER DR
BECKY LN
SHADY LN
PLANTATION ST
UNITED CHURCH RD
GARDENIA ST
FERN ST
EDEN ST
ROSE ST
NURSERY ST
VIOLET ST
PANSY ST
JASMINE ST
CARNATION ST
PRATS RD
BUTTERFLY RD
ALLEN RD
SILVER SPRINGS DR
JOHN DR
LAKE ST
5TH AVE
PILOT RD
BROOK FOREST RD
INDIAN TRAIL RD
BURVANT ST
POLARIS ST
LANGE RD
HICKORY ST
MAIN ST
LEVEL ST
GUM ST
KUSTENMACHER RD
JOSEPHINE ST
MILL RD
OHIO RD
KELLER ST
ST JOSEPH ST
ST MARY ST
ORME ST
HEINTZ ST
GORDON AVE
POITEVENT ST
12TH ST
ST CHARLES ST
DUNDEE ST
BRYAN ST
CENTERBOARD ST
HEBERT RD
PINE OAK DR
BIG PINE DR
WOODLAND DR
FLOWERS DR
PRIMROSE DR
HONEYSUCKLE DR
IVY DR
MARIGOLD DR
CHEROKEE DR
SIOUX DR
CHOCTAW DR
COMANCHE DR
HARRISON AVE
K WEST ST
L ST
K ST
J ST
I ST
H ST
G ST
F ST
D ST
C ST
B ST
A ST
5TH ST
6TH ST
7TH ST
8TH ST
9TH ST
10TH ST
4TH ST
QUINCY AVE
9TH AVE
DELTA ST
CHARLIE ST
BRAVO ST
STONEWOOD DR
HOMEWOOD DR
TURNWOOD DR
CRESTWOOD DR
FALCONER DR
WOODCREST DR
MADISON AVE
LIONEL CT
FUCHSIA ST
HENRY CLAY AVE
RAVINE ST
GULCH ST
WASHINGTON AVE
NORTH ST
HOFFMAN RD
HUNT DR
PARKER DR
SOELL DR
CASRIL DR
MIRE DR
JENKINS ST
6TH AVE
5TH AVE
3RD AVE
HELENBERG RD
FIRETOWER RD
FLORENCE RD
HEATHER DR
MARSHALL RD
EMILE STRAIN RD
NORTH DR
SOUTH LN
KELLEY RD
NANCY RD
CARMEL RD
DELERY ST
ROLLINS ST
OWENS ST
ROBERT RD
KILGORE ST
ROWELL ST
CARTER ST
ABNEY DR
NOSWORTHY DR
MARION ST
STRAIN RD
WOLVERINE DR
LAUREL OAK
NORTHPARK BLVD
WALNUT PL
PARK PL
PARK PLACE DR
ASPEN LN
HOLIDAY BLVD
HOLLYCREST BLVD
ANDREWS ST
ROBINHOOD RD
MELODY LN
SLEMMER RD
HOLIDAY SQUARE BLVD
AVE DU CHATEAU
PINNACLE PKWY
BREWSTER RD
CUSACHS DR
DERBES DR
MONGA DR
TAULLA DR
RIVER OAKS DR
US HWY 190 SVC RD
PONCHITOLAWA DR
RIVERDALE DR
OAKLAWN DR
GREENBRIAR RD
PINECREST DR
MISTLETOE DR
DOGWOOD DR
BELLE TERRE BLVD
CHERRYLAUREL DR
BAYBERRY DR
LAURELWOOD DR
WOODVINE CT
MAGNOLIA LN
CREPEMYRTLE RD
BODET RD
PEAR ST
BEECH ST
WALNUT ST
HICKORY ST
ORLEANS AVE
BROOKSTONE DR
DOUBLE J RD
GREY LN
BURAS RANCH RD
NORTH DR
SOUTH DR
COUNTRY CLUB DR
BERTEL DR
PINE DR
FAIRWAY DR
COLONIAL CT
SWALLOW ST
EGRET ST
SPARROW ST
DOVE PARK RD
LITTLE CREEK RD
ARMEL RD
HIERN RD
MAX JUDE LN
S STRAIN RD
BEAU PRE DR
BULLDOG DR
GRANDE MAISON BLVD
INDEPENDENCE DR
LEXINGTON DR
SALEM DR
WILLIAMSBURG DR
REVERE DR
HENRY MEINERS RD
KISKATOM LN
N BEAU CHENE DR
BEAU CHENE DR
BOCAGE LN
TCHEFUNCTE DR
TETE L'OURS DR
FONTAINBLEAU DR
FRONTAGE RD
HECTOR ST
THACKERY ST
LOCKE ST
WESTWOOD DR
EMERALD RD
FOREST LOOP
WOODRIDGE BLVD
W RUELLE
E RUELLE
LONGWOOD DR
EVANGELINE DR
TRINITY LN
MARQUETTE ST
W FRONTAGE RD
N CAUSEWAY APPROACH
5TH ST
3RD ST
ASBURY DR
CENTURY OAK LN
SHARP RD
STILLWATER DR
RIDGE WAY DR
ROSEDOWN WAY
REIHER RD
FOX RUN DR
RUCKER RD
GLENDALE HTS
DEVAL DR
HIGHLAND DR
ACADIAN LN
HEAVENS DR
MOSS LN
LOTUS DR N
LOTUS DR S
GARDEN AVE
BEAU RIVAGE DR
TUPELO TRCE
MARK SMITH DR
DALWILL DR
RUE BEAUVAIS
RUE BAYONNE
RUE CHINON
WOODSTONE DR
CHESTNUT ST
WALNUT ST
HICKORY ST
SKIPPER DR
MANDEVILLE HIGH BLVD
W CAUSEWAY APPROACH
CARDINAL LN
TRANQUILITY DR
SANCTUARY BLVD
PRESERVE LN
N CAUSEWAY BLVD
FRONTAGE RD
ELMWOOD PL
PARK DR
FOREST DR
ST ANN DR
MEADOWBROOK DR
CLEARWATER DR
EDGEWATER DR
LAKE VISTA DR
WINNERS CIR
WALDEN PL
DELTA DR
EVERGREEN DR
LONESOME RD
PONDEROSA PL
GREENLEAVES BLVD
WHITE OAK LN
DEVON DR
FLORIDA ST
LAURA DR N
LAURA DR S
OAK ISLAND DR
LOGAN LN
PLANTATION BLVD
WINCHESTER CIR
BROWNING LOOP
SURGI DR
LOTUS RD
LOTUS RD EXD
JASMINE ST
CLOVER ST
FRANKLIN ST
PENROSE ST
VIOLA ST
SWEET BAY DR
RED MAPLE DR
CHESTNUT OAK DR
BALD CYPRESS DR
SOULT ST
W RIDGE DR
OLVEY DR
FAIRFIELD DR
S RIDGE DR
SYCAMORE PL
BROOK CT
BLUFF CT
FOREST BROOK BLVD
MULBERRY ST
OSCAR ST
ELM ST
LORETTA DR
25

Produced by the United States Geological Survey
North American Datum of 1983 (NAD83)
World Geodetic System of 1984 (WGS84). Projection and
1 000-meter grid:Universal Transverse Mercator, Zone 15R
This map is not a legal document. Boundaries may be generalized for this map scale. Private lands within government reservations may not be shown. Obtain permission before entering private lands.

Imagery.....NAIP, August 2015 - October 2015
Roads.....U.S. Census Bureau, 2017
Names.....GNIS, 1980 - 2017
Hydrography.....National Hydrography Dataset, 2006 - 2018
Contours.....National Elevation Dataset, 2008
Boundaries.....Multiple sources; see metadata file 2014 - 2016
Public Land Survey System.....BLM, 2015
Wetlands.....FWS National Wetlands Inventory 1974 - 2009


MN
GN
0°51´
15 MILS
1°29´
26 MILS

UTM GRID AND 2017 MAGNETIC NORTH
DECLINATION AT CENTER OF SHEET

U.S. National Grid
100,000 - m Square ID
YP
Grid Zone Designation 15R

SCALE 1:24 000

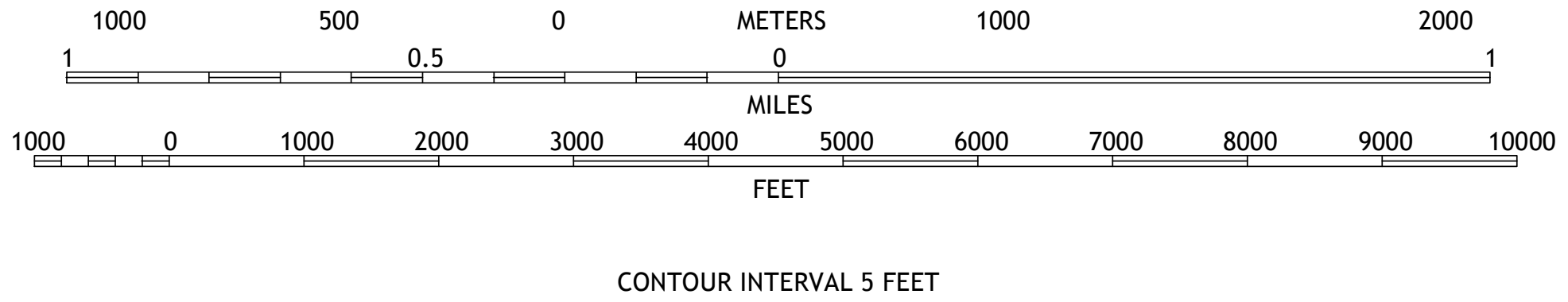
1
0.5
0
KILOMETERS
1
2
1000
500
0
METERS
1000
2000
1
0.5
0
MILES
1
1000
0
1000
2000
3000
4000
5000
6000
7000
8000
9000
10000
FEET

CONTOUR INTERVAL 5 FEET
NORTH AMERICAN VERTICAL DATUM OF 1988

This map was produced to conform with the
National Geospatial Program US Topo Product Standard, 2011.
A metadata file associated with this product is draft version 0.6.18

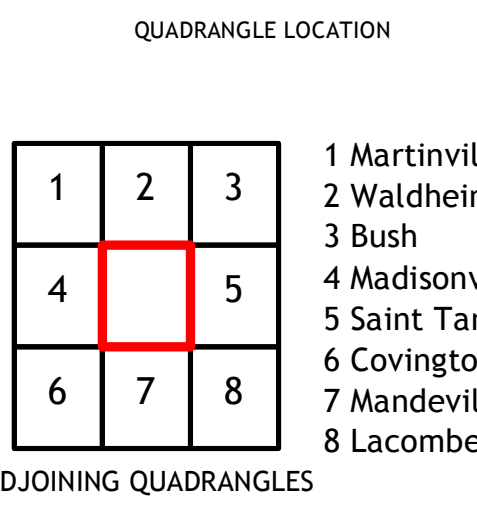

QUADRANGLE LOCATION

1	2	3
4		5
6	7	8

1 Martinville
2 Waldheim
3 Bush
4 Madisonville
5 Saint Tammany
6 Covington SW
7 Mandeville
8 Lacombe

ADJOINING QUADRANGLES

ROAD CLASSIFICATION

Expressway	▬	Local Connector	▬
Secondary Hwy	▬	Local Road	▬
Ramp	▬	4WD	- - -

Interstate Route
US Route
State Route

COVINGTON, LA
2018

NSN. 7643016368839
NGA REF NO. USGSX24K10403