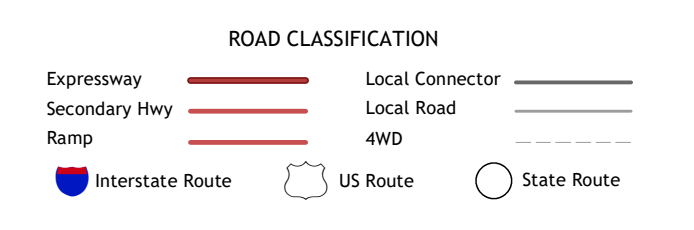
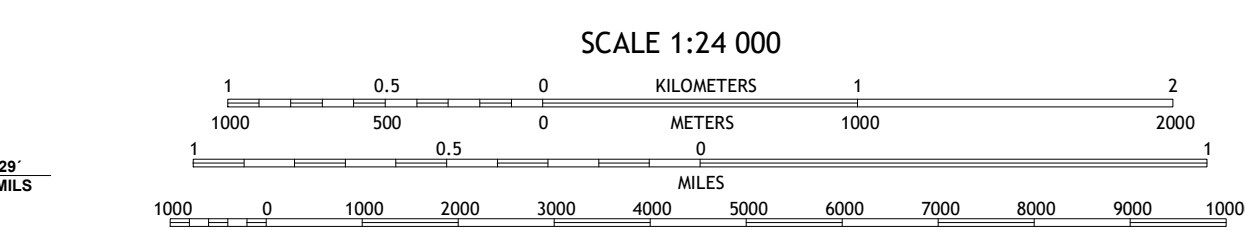
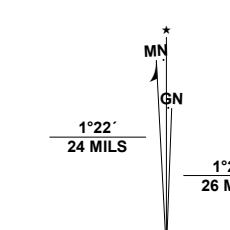


Produced by the United States Geological Survey

North American Datum of 1983 (NAD83) World Geodetic System of 1984 (WGS84) Projection and 1 000-meter grid/Universal Transverse Mercator, Zone 15R This map is not a legal document. Boundaries may be generalized for this map scale. Private lands within government reservations may not be shown. Obtain permission before entering private lands.

Imagery: NAIP, August 2019 - August 2019 U.S. Census Bureau, 2017 Names: GNS, 1980 - 2003 Hydrography: National Hydrography Dataset, 2006 - 2023 Contours: National Elevation Dataset, 2018 Boundaries: Multiple sources; see metadata file, 2021 - 2022 Public Land Survey System: BLM, 2019 Wetlands: FWS National Wetlands Inventory 1974 - 1990



ADJOINING QUADRANGLES

1	2	3
4	5	6
7	8	

1 Martville
2 Waldheim
3 Bush
4 Madisonville
5 Saint Tammany
6 Covington SW
7 Mandeville
8 Lacombe

